

SEARCHED ✓  
 RECORDED ✓  
 COMPARED ✓  
 REC \$ 5.00  
 AUD \$ \_\_\_\_\_  
 R.M.F. \$ 1.00

MICHELLE UTSLEH  
 RECORDER  
 MADISON COUNTY, IOWA

VANCE & HOCHSTETLER, P.C. CONSULTING ENGINEERS, WINTERSSET, IOWA (515)462-3991

CHARLES T. VANCE, 110 West Green St., Winterset, Iowa 50273  
 JAMES M. HOCHSTETLER, 110 West Green St., Winterset, Iowa 50273

SLSI 9-94

UNITED STATES PUBLIC LAND SURVEY CORNER CERTIFICATE

OF  
 Land Survey Monuments situated in Section 33, Township 77 North, Range  
27 West, of the Fifth Principal Meridian, MADISON County, Iowa.  
 Previously recorded in \_\_\_\_\_ in County Recorder's Office.

(Book, page, document number, etc.)  
 (Show reason for preparing this certificate, the evidence and detailed procedures used in establishing the corner positions and monumentation found or placed.)

Monument Description and Remarks:

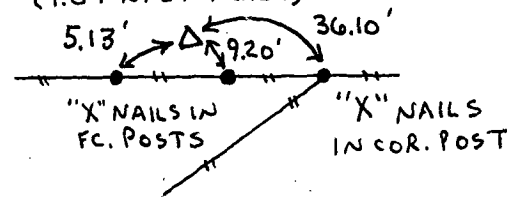
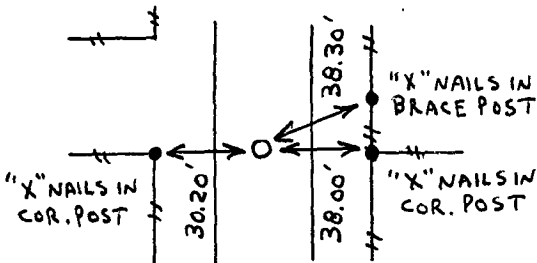
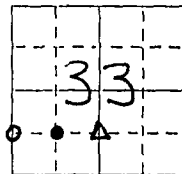
NW cor. SW. 1/4 SW. 1/4 - Set C.I.R. #6808 @ split between W. 1/4 cor. & SW cor  
(Found points)  
NE cor. SE. 1/4 SW. 1/4 - Set C.I.R. #6808 using splits of section with fd. corners.  
NE cor. SW. 1/4 SW. 1/4 - Set C.I.R. #6808 on split of the 2 aforementioned  
corners.

PLAN - VIEW

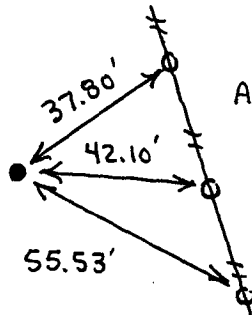
(Show a minimum of three reference ties to durable physical objects, relevant monuments and physical conditions that will enable recovery of the corner.)

NW CORNER  
 SW. 1/4 SW. 1/4  
 SEC. 33-77-27  
 Set C.I.R. #6808


NE CORNER  
 SE. 1/4 SW. 1/4  
 SEC. 33-77-27  
 Set C.I.R. #6808  
 (1.87' N. of fence)



NE CORNER  
 SW. 1/4 SW. 1/4  
 SEC. 33-77-27  
 Set C.I.R. #6808



ALL TIES ARE TO  
 "X" NAILS  
 IN FC. POSTS.



I hereby certify that this land surveying document was prepared and the related survey work was performed by me or under my direct personal supervision and that I am a duly licensed Land Surveyor under the laws of the State of Iowa.

J.M. Hochstetler  
 J.M. HOCHSTETLER

License number 6808 Date 8/22/97

My license renewal date is December 31, 1997

Pages or sheets covered by this seal: 1

List Corners to be Indexed

Corners	Section	Twp	Range
NW cor. SW. 1/4 SW. 1/4	33	77N	27W
NE cor. SE. 1/4 SW. 1/4	33	77N	27W
NE cor. SW. 1/4 SW. 1/4	33	77N	27W