

FILED
RECORDED
INDEXED

FILED NO. 1520

BOOK 1 PAGE 553

97 OCT 14 PM 3:30

RECS 5.00
AUDS _____
R.M.F. \$ 1.00

MICHELLE UTSLER
RECORDER
MADISON COUNTY, IOWA

VANCE & HOCHSTETLER, P.C. CONSULTING ENGINEERS, WINTERSSET, IOWA (515)462-3995

CHARLES T. VANCE, 110 West Green St., Winterset, Iowa 50273
JAMES M. HOCHSTETLER, 110 West Green St., Winterset, Iowa 50273

SLSI 9-94

UNITED STATES PUBLIC LAND SURVEY CORNER CERTIFICATE

OF

Land Survey Monuments situated in Section 23 Township 75 N Range 26 W of the Fifth Principal Meridian, MADISON County, Iowa. Previously recorded in _____ in County Recorder's Office.

(look, page, document number, etc.)


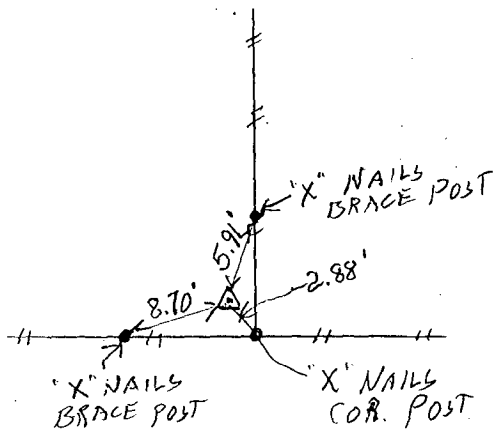
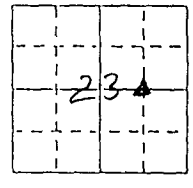
(Show reason for preparing this certificate, the evidence and detailed procedures used in establishing the corner positions and monumentation found or placed.)

Monument Description and Remarks: SW COR SE 1/4 NE 1/4 - CIR # 5041 was set in 1991 for a survey recorded in Town Plat Book 2, Page 122 at the Madison County Recorder's Office. We found the CIR # 5041 laying on the ground near where it was originally set and we reset the pin based on remaining corners of the said survey plat.

PLAN - VIEW

(Show a minimum of three reference ties to durable physical objects, relevant monuments and physical conditions that will enable recovery of the corner.)

SW COR
SE 1/4 NE 1/4 SEC. 23-75-26
RESET CIR # 5041



I hereby certify that this and the foregoing document was prepared and the related survey work was performed by me or under my direct personal supervision and that I am a duly licensed Land Surveyor under the laws of the State of Iowa.

J.M. Hochstetler
J.M. HOCHSTETLER

License number 6808 Date 10/18/97
My license renewal date is December 31, 1997.

Pages or sheets covered by this seal: 1

List Corners to be Indexed

Corners	Section	Twp	Range
SW COR SE 1/4 NE 1/4	23	75N	26W