

COMPUTER
RECORDED
COMPARED

RECS 3.00
AUD \$ _____
R.M.F. \$ 1.00

MICHELLE UTSLET
RECORDER
MADISON COUNTY, IOWA

VANCE & HOCHSTETLER, P.C. CONSULTING ENGINEERS, WINTERSSET, IOWA (515)462-3991

CHARLES T. VANCE, 110 West Green St., Winterset, Iowa 50273
JAMES M. HOCHSTETLER, 110 West Green St., Winterset, Iowa 50273

SLS19-94

UNITED STATES PUBLIC LAND SURVEY CORNER CERTIFICATE

OF

Land Survey Monuments situated in Section 32, Township 77 North, Range, 27 West, of the Fifth Principal Meridian, Madison County, Iowa.
Previously recorded in _____ in County Recorder's Office.

(book, page, document number, etc.)

(Show reason for preparing this certificate, the evidence and detailed procedures used in establishing the corner positions and monumentation found or placed.)

Monument Description and Remarks:

NW cor. NE. 1/4 NE. 1/4 - Set C.I.R. #6808 at split of North line of NE. 1/4.

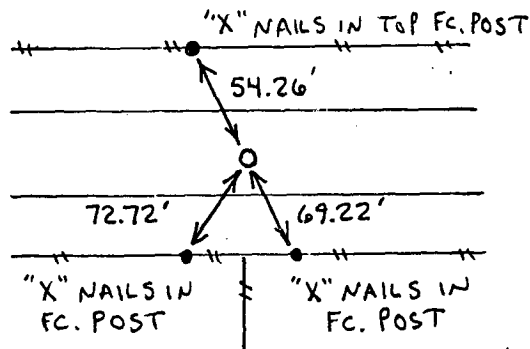
SW cor. NE. 1/4 NE. 1/4 - Set C.I.R. #6808 at 4-way fence corner

SE cor. NE. 1/4 NE. 1/4 - Fd. 60d Nail in roadway

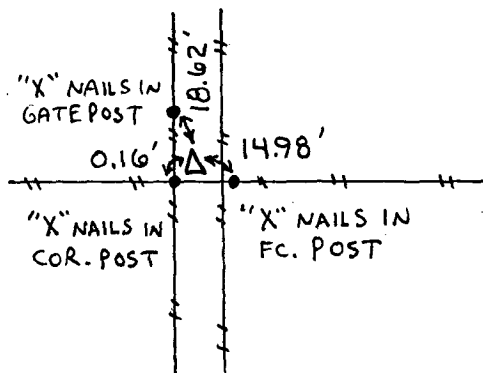
PLAN - VIEW

(Show a minimum of three reference ties to durable physical objects, relevant monuments and physical conditions that will enable recovery of the corner.)


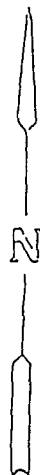
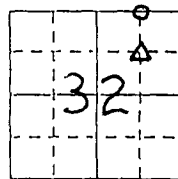
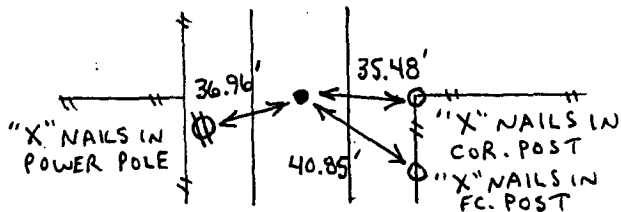
NW CORNER
NE. 1/4 NE. 1/4
SEC. 32-77-27
Set C.I.R. #6808



SW CORNER
NE. 1/4 NE. 1/4
SEC. 32-77-27
Set C.I.R. #6808



SE CORNER
NE. 1/4 NE. 1/4
SEC. 32-77-27
Fd. 60d Nail



I hereby certify that this land surveying document was prepared and the related survey work was performed by me or under my direct personal supervision and that I am a duly licensed Land Surveyor under the laws of the State of Iowa.

J.M. Hochstetler
J.M. HOCHSTETLER
License number 6808 Date 8/29/97
My license renewal date is December 31, 1997.
Pages or sheets covered by this seal: 1

List Corners to be Indexed

Corners	Section	Twp	Range
NW cor. NE. 1/4 NE. 1/4	32	77N	27W
SW cor. NE. 1/4 NE. 1/4	32	77N	27W
SE cor. NE. 1/4 NE. 1/4	32	77N	27W