

COMPUTER   
 RECORDED   
 COMPARED

RECS 5.00  
 AUDS \_\_\_\_\_  
 R.M.F. \$ 1.00

MICHELLE UTSLER  
 RECORDER  
 MADISON COUNTY, IOWA

VANCE & HOCHSTETLER, P.C. CONSULTING ENGINEERS, WINTERSSET, IOWA (515)462-3995

CHARLES T. VANCE, 110 West Green St., Winterset, Iowa 50273  
 JAMES M. HOCHSTETLER, 110 West Green St., Winterset, Iowa 50273

SLSI 9-94

UNITED STATES PUBLIC LAND SURVEY CORNER CERTIFICATE

OF

Land Survey Monuments situated in Section 24, Township 74N, Range 26W, of the Fifth Principal Meridian, MADISON County, Iowa.  
 Previously recorded in \_\_\_\_\_ in County Recorder's Office.

(book, page, document number, etc.)

(Show reason for preparing this certificate, the evidence and detailed procedures used in establishing the corner positions and monumentation found or placed.)

Monument Description and Remarks:

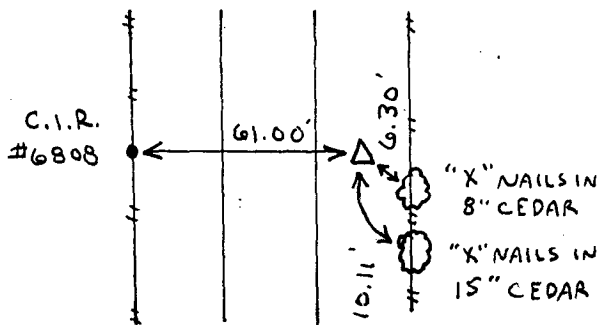
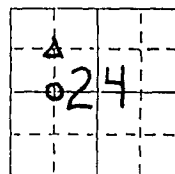
SE cor. SW. 1/4 NW. 1/4 - Set C.I.R. #6808 using data from a 1989 survey

SE cor. NW. 1/4 NW. 1/4 - Set C.I.R. #6808 at split between SE cor. SW. 1/4 NW. 1/4 and NE cor. NW. 1/4 NW. 1/4


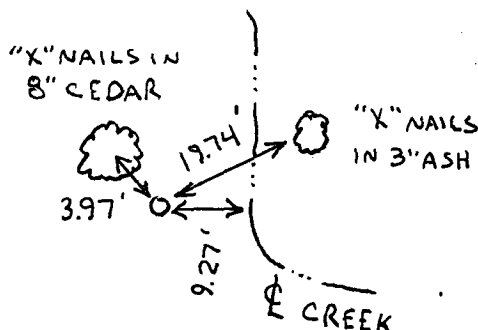
PLAN - VIEW

(Show a minimum of three reference ties to durable physical objects, relevant monuments and physical conditions that will enable recovery of the corner.)

SE CORNER  
 NW. 1/4 NW. 1/4  
 SEC. 24-74-26  
 Set C.I.R. #6808



SE CORNER  
 SW. 1/4 NW. 1/4  
 SEC. 24-74-26  
 Set C.I.R. #6808



I hereby certify that this land surveying document was prepared and the related survey work was performed by me or under my direct personal supervision and that I am a duly licensed Land Surveyor under the laws of the State of Iowa.

J.M. Hochstetler  
 J.M. HOCHSTETLER  
 License number 6808  
 Date 9/19/97  
 My license renewal date is December 31, 1997.  
 Pages or sheets covered by this seal: 1

List Corners to be Indexed

Corners	Section	TWP	Range
SE cor.	24	74N	26W
SW. 1/4 NW. 1/4			
SE cor.	24	74N	26W
NW. 1/4 NW. 1/4			