

INDEXED ✓  
RECORDED ✓  
COMPARED ✓

FILED NO. 437

BOOK 1 PAGE 498

97 JUL 31 AM 11:40

REC'D \$ 5.00

NO.         

AMT. \$ 1.00

MICHELLE UTSLER  
RECORDER  
MADISON COUNTY, IOWA

VANCE & HOCHSTETLER, P.C. CONSULTING ENGINEERS, WINTERSSET, IOWA (515)462-3995

CHARLES T. VANCE, 110 West Green St., Winterset, Iowa 50273  
JAMES M. HOCHSTETLER, 110 West Green St., Winterset, Iowa 50273

SLS19-94

UNITED STATES PUBLIC LAND SURVEY CORNER CERTIFICATE

OF

Land Survey Monuments situated in Section 34, Township 75 North, Range 28 West, of the Fifth Principal Meridian, MADISON County, Iowa.  
Previously recorded in \_\_\_\_\_ in County Recorder's Office.

(book, page, document number, etc.)  
(Show reason for preparing this certificate, the evidence and detailed procedures used in establishing the corner positions and monumentation found or placed.)

Monument Description and Remarks: \_\_\_\_\_

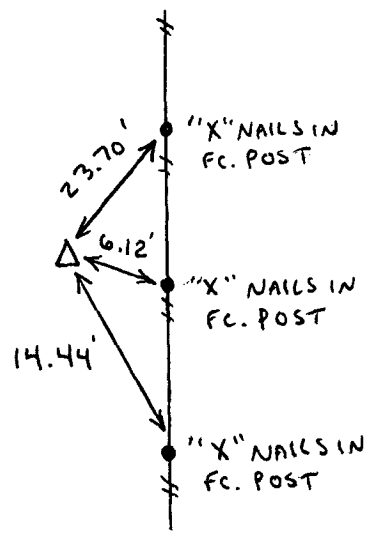
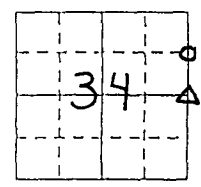
E. 1/4 cor. - set C.I.R. #6808 using existing fence line ties and corners found at the NE & SE section corners.

NE cor SE 1/4 NE 1/4 - set C.I.R. #6808 at the split of the E. line of the NE 1/4 of section.


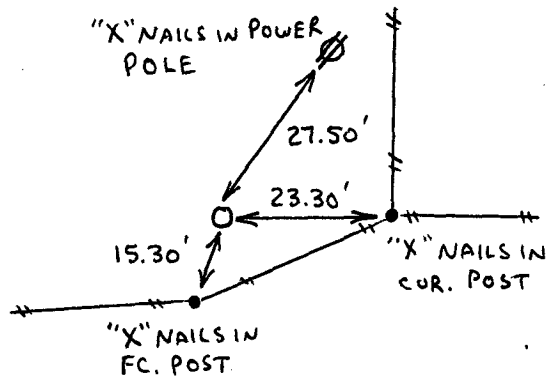
PLAN - VIEW

(Show a minimum of three reference ties to durable physical objects, relevant monuments and physical conditions that will enable recovery of the corner.)

EAST 1/4 COR.  
SEC. 34-75-28  
Set C.I.R. #6808



NE CORNER  
SE 1/4 NE 1/4  
SEC. 34-75-28  
Set C.I.R. #6808



I hereby certify that this land surveying document was prepared and the related survey work was performed by me or under my direct personal supervision and that I am a duly licensed Land Surveyor under the laws of the State of Iowa.  
J.M. Hochstetler  
J.M. HOCHSTETLER  
License number 6808  
Date 7/25/97  
My license renewal date is December 31, 1997.  
Pages or sheets covered by this seal: 1

List Corners to be Indexed

Corners	Section	Twp	Range
E. 1/4 cor	34	75N	28W
NE cor	34	75N	28W
SE 1/4 NE 1/4	34	75N	28W