

RECORDED   
 COMPARED   
 REC \$ 5.00  
 AND \$  
 R.M.F. \$ 1.00

FILED NO. 61  
 BOOK 1 PAGE 482  
 97 JUL -2 PM 4:38  
 MICHELLE UTSLET  
 RECORDER  
 MADISON COUNTY, IOWA

VANCE & HOCHSTETLER, P.C. CONSULTING ENGINEERS, WINTERSSET, IOWA (515)462-399

CHARLES T. VANCE, 110 West Green St., Winterset, Iowa 50273  
 JAMES M. HOCHSTETLER, 110 West Green St., Winterset, Iowa 50273  
 SLSI 9-94

UNITED STATES PUBLIC LAND SURVEY CORNER CERTIFICATE

OF

Land Survey Monuments situated in Section 25, Township 74 NORTH, Range 29 WEST, of the Fifth Principal Meridian, MADISON County, Iowa. Previously recorded in \_\_\_\_\_ in County Recorder's Office.

(book, page, document number, etc.)

(Show reason for preparing this certificate, the evidence and detailed procedures used in establishing the corner positions and monumentation found or placed.)

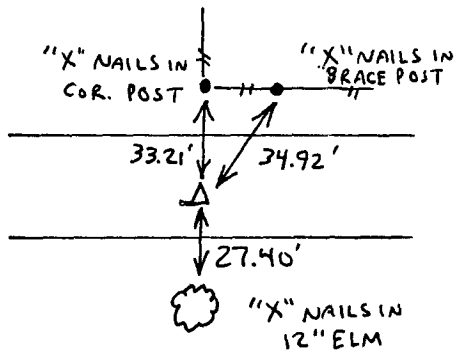
Monument Description and Remarks:

SE cor. - Set C.I.R. #6808 @ Road R.O.W. split  
E. 1/4 cor. - Set C.I.R. #6808 @ fence corner  
SW cor. - Set C.I.R. #6808 @ Road R.O.W. split

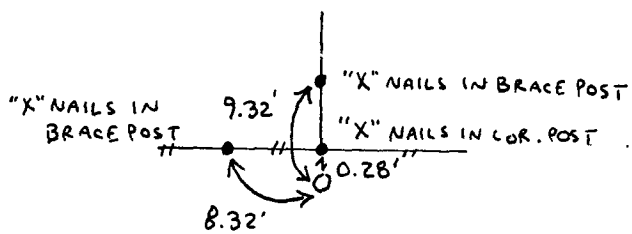
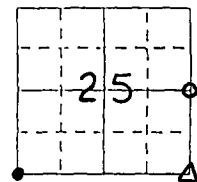
PLAN - VIEW

(Show a minimum of three reference ties to durable physical objects, relevant monuments and physical conditions that will enable recovery of the corner.)

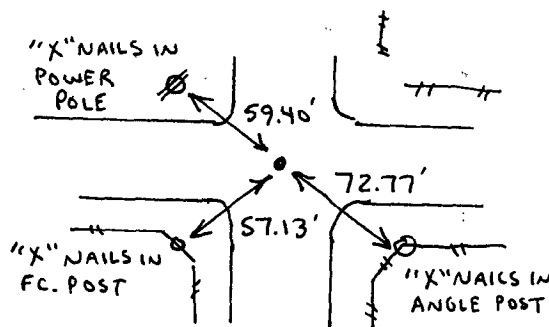
SE CORNER  
 SEC. 25-74-29  
 Set C.I.R. #6808



EAST 1/4 COR.  
 SEC. 25-74-29  
 Set C.I.R. #6808



SW CORNER  
 SEC. 25-74-29  
 Set C.I.R. #6808



List Corners to be Indexed

Corners	Section	Twp	Range
SE cor	25	74N	29W
E. 1/4 cor.	25	74N	29W
SW cor.	25	74N	29W



I hereby certify that this land surveying document was prepared and the related survey work was performed by me or under my direct personal supervision and that I am a duly licensed Land Surveyor under the laws of the State of Iowa.

J.M. Hochstetler  
 J.M. HOCHSTETLER  
 License number 6808 Date 6/24/97  
 My license renewal date is December 31, 1997.  
 Pages or sheets covered by this seal: 1