

COMPUTER
RECORDED
COMPARED

FILED NO. 156
BOOK 1 PAGE 484
97 JUL 11 PM 4:21
MICHELLE UTSLER
RECORDER
MADISON COUNTY, IOWA

REC. \$ 3.00
AUD. \$ _____
P.M.F. \$ 1.00

Prepared By: J. Brian Morrissey, Morrissey Surveying, 1926 Pammel Park Road, Winterset, Ia. 50273, Tel. (515) 462-2166

UNITED STATES PUBLIC LAND SURVEY CORNER CERTIFICATE OF

Land Survey Monuments situated in Section 5, Township 75 N, Range 28 W, of the Fifth Principal Meridian, Madison County, Iowa.
Previously recorded in N.A. in County Recorders Office.
(book, page, document number, etc.)

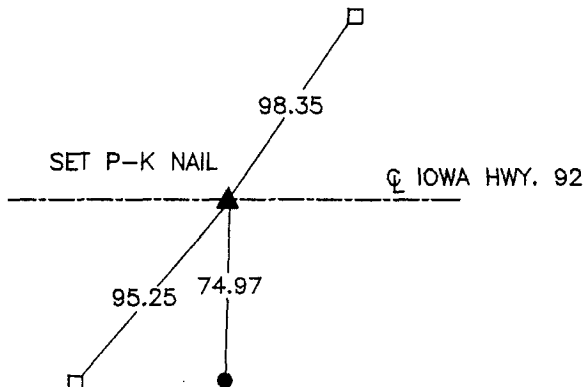
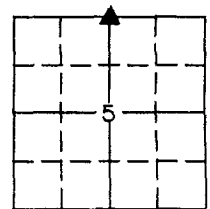
(Show reason for preparing this certificate, the evidence and detailed procedures used in establishing the corner positions and monumentation found or placed.)

Monument Description and Remarks: Set P-K nail from IDOT section corner ties.


PLAN VIEW

(Show a minimum of three reference ties to durable physical objects, relevant monuments and physical conditions that will enable recovery of the corner.)

IDOT CONC. MONUMENT — □
IDOT R.O.W. RAIL — ●



NW. COR., NE. 1/4, SEC. 5



I hereby certify that the survey work was completed and this certificate was prepared by me or under my direct personal supervision and that I am a duly licensed Land Surveyor under the laws of the State of Iowa.

Signature: J. Brian Morrissey Date: 7/11/97
J. Brian Morrissey

License number 7995.

My license renewal date is December 31, 1997.