

REC \$ 5.00

AUD \$

R.M.F. \$ 1.00

FILED NO. 2184

BOOK 1 PAGE 461

97 FEB 14 PM 3:51

COMPUTER
RECORDED
COMPARED

MICHELLE UTSLER
RECORDER
MADISON COUNTY, IOWA

VANCE & HOCHSTETLER, P.C. CONSULTING ENGINEERS, WINTERSSET, IOWA (515)462-399

CHARLES T. VANCE, 110 West Green St., Winterset, Iowa 50273
JAMES M. HOCHSTETLER, 110 West Green St., Winterset, Iowa 50273

SLS19-94

UNITED STATES PUBLIC LAND SURVEY CORNER CERTIFICATE

OF

Land Survey Monuments situated in Section 16, Township 77 North, Range 26 West, of the Fifth Principal Meridian, Madison County, Iowa. Previously recorded in _____ in County Recorder's Office.

(book, page, document number, etc.)

(Show reason for preparing this certificate, the evidence and detailed procedures used in establishing the corner positions and monumentation found or placed.)

Monument Description and Remarks:

North 1/4 cor. - Fd. Nail over stone

SW cor. SE. 1/4 NE. 1/4 - Fd. CIR #8105

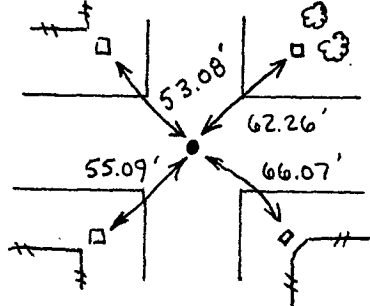
PLAN - VIEW

(Show a minimum of three reference ties to durable physical objects, relevant monuments and physical conditions that will enable recovery of the corner.)

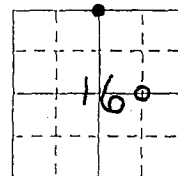
NORTH 1/4 COR.

SEC. 16-77-26

Fd. Nail over stone


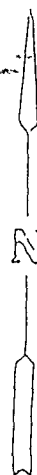
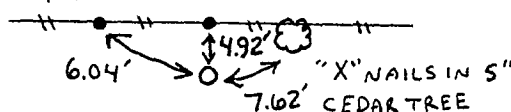


All ties are to "X"s cut on tops of Grader Blades



SW CORNER
SE. 1/4 NE. 1/4
SEC. 16-77-26
Fd. CIR #8105

"BASE STEEL FC. POST" "X" NAILS IN FC. POST



I hereby certify that this land surveying document was prepared and the related survey work was performed by me or under my direct personal supervision and that I am a duly licensed Land Surveyor under the laws of the State of Iowa.

J.M. Hochstetler
J.M. HOCHSTETLER

License number 6808

Date 2/11/97

My license renewal date is December 31, 1997.

Pages or sheets covered by this seal: 1

List Corners to be Indexed

Corners	Section	Twp	Range
N. 1/4 cor.	16	77N	26W
SW cor.	16	77N	26W
SE. 1/4 NE. 1/4			