

REC \$ 5.00

AUD \$

R.M.F. \$ 1.00

FILED NO: 2183

BOOK 1 PAGE 460

97 FEB 14 PM 3:50

COMPUTER ✓  
RECORDED ✓  
COMPARED ✓

MICHELLE UTSLER  
RECORDER  
MADISON COUNTY, IOWA

VANCE & HOCHSTETLER, P.C. CONSULTING ENGINEERS, WINTERSSET, IOWA (515)462-399

CHARLES T. VANCE, 110 West Green St., Winterset, Iowa 50273  
JAMES M. HOCHSTETLER, 110 West Green St., Winterset, Iowa 50273

SLSI 9-94

UNITED STATES PUBLIC LAND SURVEY CORNER CERTIFICATE

OF

Land Survey Monuments situated in Section 15, Township 77 North, Range 26 West, of the Fifth Principal Meridian, Madison County, Iowa. Previously recorded in \_\_\_\_\_ in County Recorder's Office.

(book, page, document number, etc.)

(Show reason for preparing this certificate, the evidence and detailed procedures used in establishing the corner positions and monumentation found or placed.)

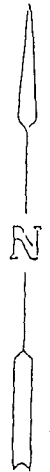
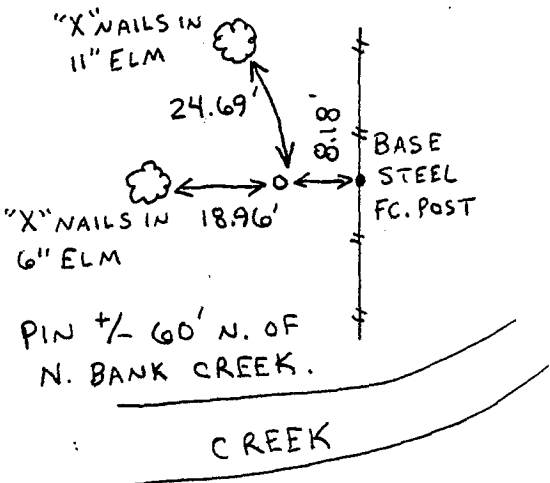
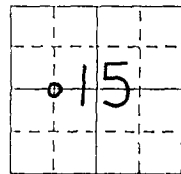
Monument Description and Remarks:

SE cor SW 1/4 NW 1/4 - Set CIR #6808

PLAN - VIEW


(Show a minimum of three reference ties to durable physical objects, relevant monuments and physical conditions that will enable recovery of the corner.)

SE CORNER  
SW 1/4 NW 1/4  
SEC. 15-77-26  
Set CIR #6808



List Corners to be Indexed

Corners	Section	Twp	Range
SE cor.	15	77N	26W
SW 1/4 NW 1/4			



I hereby certify that this land surveying document was prepared and the related survey work was performed by me or under my direct personal supervision and that I am a duly licensed Land Surveyor under the laws of the State of Iowa.

J.M. Hochstetler  
J.M. HOCHSTETLER  
License number 6808 Date 2/11/97  
My license renewal date is December 31, 1997.  
Pages or sheets covered by this seal: 1