

REC \$ 5.00
AUD \$ _____
R.M.F. \$ 100

STATE OF IOWA }
MADISON COUNTY } SS

2153

Filed for record the 13 day of Feb.
A. D. 1997 at 8:30 o'clock A. M.
Recorded in book 1 on page 456
Michelle Utsler Recorder
Betty M. Niblo

COMPUTER
RECORDED
COMPARED

VANCE & HOCHSTETLER, P.C. CONSULTING ENGINEERS, WINTERSSET, IOWA (515)462-399

CHARLES T. VANCE, 110 West Green St., Winterset, Iowa 50273
JAMES M. HOCHSTETLER, 110 West Green St., Winterset, Iowa 50273

SLSI 9-94

UNITED STATES PUBLIC LAND SURVEY CORNER CERTIFICATE

OF

Land Survey Monuments situated in Section 24, Township 76 North, Range 29 West, of the Fifth Principal Meridian, Madison County, Iowa.
Previously recorded in _____ in County Recorder's Office.

(book, page, document number, etc.)

(Show reason for preparing this certificate, the evidence and detailed procedures used in establishing the corner positions and monumentation found or placed.)

Monument Description and Remarks:

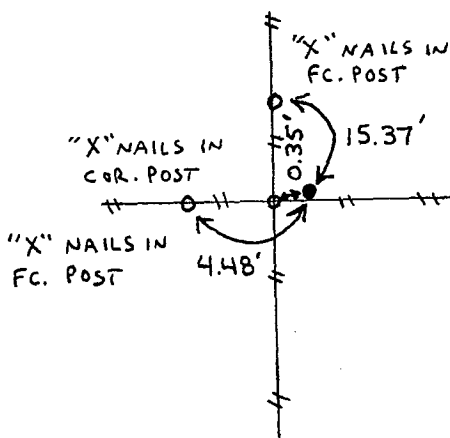
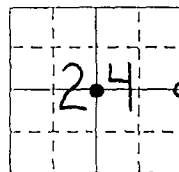
Center - Set C.I.R. #6808 at 4-way fence corner.

E. 1/4 cor. - Fd. "X" cut in highway


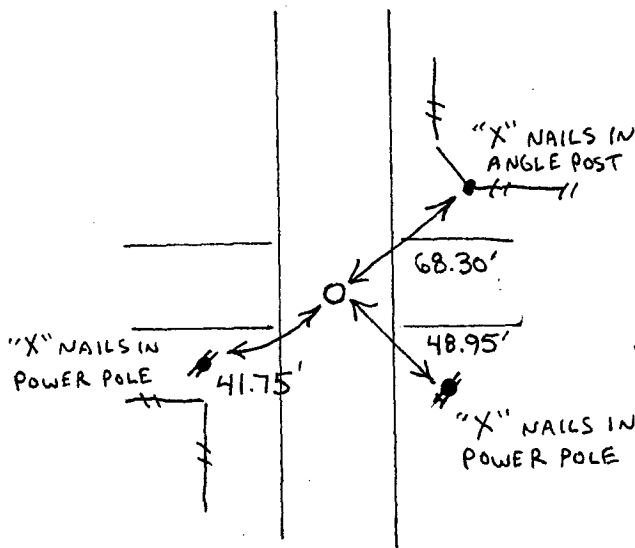
PLAN - VIEW

(Show a minimum of three reference ties to durable physical objects, relevant monuments and physical conditions that will enable recovery of the corner.)

CENTER
SEC. 24-76-29
Set C.I.R. #6808



EAST 1/4 COR.
SEC. 24-76-29
Fd. "X" cut in Highway
0.21' w. of E crack



I hereby certify that this land surveying document was prepared and the related survey work was performed by me or under my direct personal supervision and that I am a duly licensed Land Surveyor under the laws of the State of Iowa.

J. M. Hochstetler
J.M. HOCHSTETLER
License number 6808
Date 2/12/97
My license renewal date is December 31, 1997.
Pages or sheets covered by this seal: 1

List Corners to be Indexed

Corners	Section	Twp	Range
CENTER	24	76 N	29 W
E. 1/4 cor.	24	76 N	29 W