

COMPUTER   
RECORDED   
COMPARED

FILED NO: **2611**  
BOOK 1 PAGE 467  
97 MAR 28 PM 4:38  
MICHELLE UTSLER  
RECORDER  
MADISON COUNTY, IOWA

REG. \$15.00  
ADD \$      
R.M.F. \$1.00

VANCE & HOCHSTETLER, P.C. CONSULTING ENGINEERS, WINTERSSET, IOWA (515)462-3995

CHARLES T. VANCE, 110 West Green St., Winterset, Iowa 50273  
JAMES M. HOCHSTETLER, 110 West Green St., Winterset, Iowa 50273  
SLSI 9-94

UNITED STATES PUBLIC LAND SURVEY CORNER CERTIFICATE

OF

Land Survey Monuments situated in Section 32, Township 77 North, Range 28 West, of the Fifth Principal Meridian, Madison County, Iowa. Previously recorded in \_\_\_\_\_ in County Recorder's Office.

(book, page, document number, etc.)  
(Show reason for preparing this certificate, the evidence and detailed procedures used in establishing the corner positions and monumentation found or placed.)

Monument Description and Remarks: NE cor. - Fd. 1/2" Iron Pin

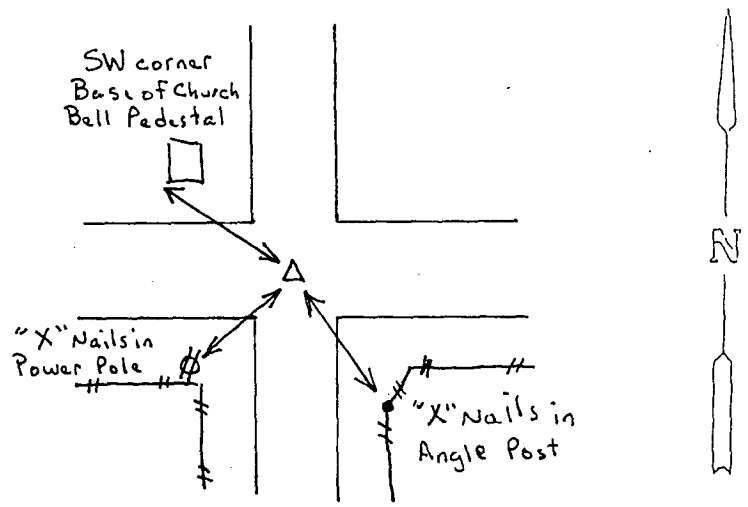
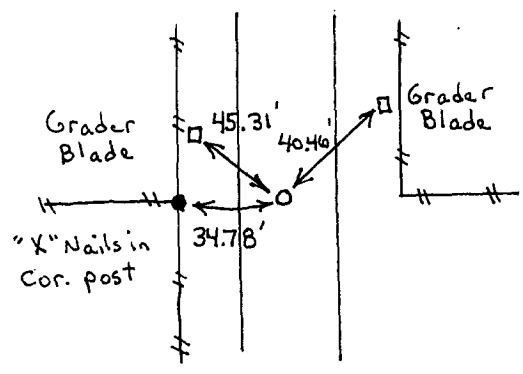
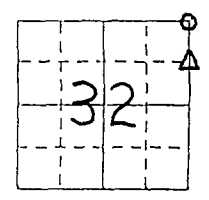
SE cor. NE 1/4 NE 1/4 - Set C.I.R. #6808 based on fences around church and cemetery located at NW corner of intersection.

PLAN - VIEW

(Show a minimum of three reference ties to durable physical objects, relevant monuments and physical conditions that will enable recovery of the corner.)

NE CORNER  
SEC. 32-77-28  
Fd. 1/2" Iron Pin

SE CORNER  
NE 1/4 NE 1/4  
SEC. 32-77-28  
Set C.I.R. #6808



I hereby certify that this surveying document was prepared and the related survey work was performed by me or under my direct personal supervision and that I am a duly licensed Land Surveyor under the laws of the State of Iowa.  
J.M. Hochstetler  
J.M. HOCHSTETLER  
License number 6808 Date 3/24/97  
My license renewal date is December 31, 1997.  
Pages or sheets covered by this seal: 1

List Corners to be Indexed

Corners	Section	Twp	Range
NE cor.	32	77N	28W
SE cor. NE 1/4 NE 1/4	32	77N	28W