

COMPUTER   
RECORDED   
COMPARED

FILED NO. **2610**  
BOOK 1 PAGE 466  
97 MAR 28 PM 4: 37  
MICHELLE UTSLER  
RECORDER  
MADISON COUNTY, IOWA

REC \$5.00  
ADD       
R.M.F. \$1.00

VANCE & HOCHSTETLER, P.C. CONSULTING ENGINEERS, WINTERSSET, IOWA (515)462-35

CHARLES T. VANCE, 110 West Green St., Winterset, Iowa 50273  
JAMES M. HOCHSTETLER, 110 West Green St., Winterset, Iowa 50273  
SLS19-94

UNITED STATES PUBLIC LAND SURVEY CORNER CERTIFICATE

OF

Land Survey Monuments situated in Section 9, Township 77 North, Range 27 West, of the Fifth Principal Meridian, Madison County, Iowa. Previously recorded in \_\_\_\_\_ in County Recorder's Office.

(book, page, document number, etc.)

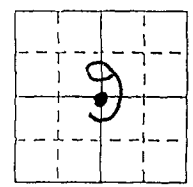
(Show reason for preparing this certificate, the evidence and detailed procedures used in establishing the corner positions and monumentation found or placed.)

Monument Description and Remarks: \_\_\_\_\_


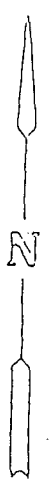
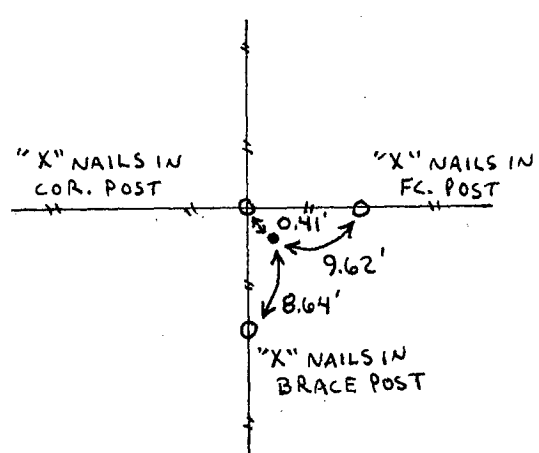
CENTER- Set CIR #6808 at fence corner

PLAN - VIEW

(Show a minimum of three reference ties to durable physical objects, relevant monuments and physical conditions that will enable recovery of the corner.)



CENTER  
SEC. 9-77-27  
Set C.I.R. #6808



I hereby certify that this land surveying document was prepared and the related survey work was performed by me or under my direct personal supervision and that I am a duly licensed Land Surveyor under the laws of the State of Iowa.

J.M. Hochstetler  
J.M. HOCHSTETLER  
License number 6808 Date 3/4/97  
My license renewal date is December 31, 1997.  
Pages or sheets covered by this seal: 1

List Corners to be Indexed

Corners	Section	Twp	Range
CENTER	9	77N	27W