

COMPUTER
RECORDED
COMPARED

FILED NO. **2609**

BOOK 1 PAGE 465

97 MAR 28 PM 4:30

MICHELLE UTSLER
RECORDER
MADISON COUNTY, IOWA

REC 5.00
ADD
R.M.F. 1.00

VANCE & HOCHSTETLER, P.C. CONSULTING ENGINEERS, WINTERSSET, IOWA (515)462-3999

CHARLES T. VANCE, 110 West Green St., Winterset, Iowa 50273
JAMES M. HOCHSTETLER, 110 West Green St., Winterset, Iowa 50273
SLS19-94

UNITED STATES PUBLIC LAND SURVEY CORNER CERTIFICATE

OF

Land Survey Monuments situated in Section 35 Township 77 NORTH Range 26 WEST, of the Fifth Principal Meridian, MADISON County, Iowa. Previously recorded in _____ in County Recorder's Office.

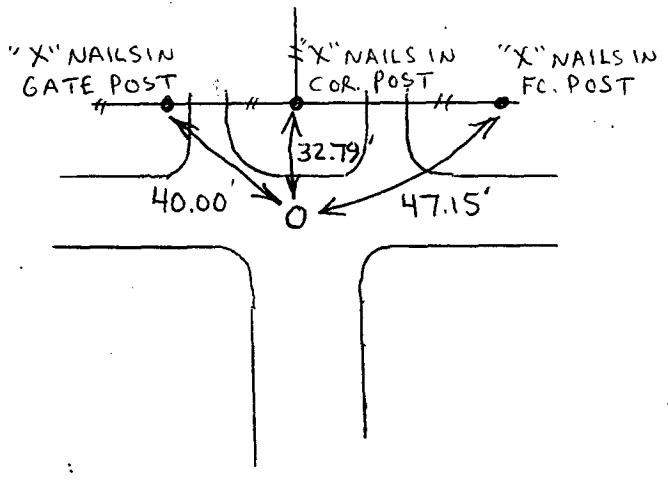
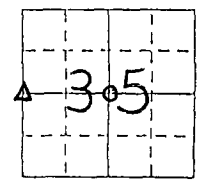
(Show reason for preparing this certificate, the evidence and detailed procedures used in establishing the corner positions and monumentation found or placed.)

Monument Description and Remarks:
CENTER - Set C.I.R. #6808 on centerline E&W. Road ROW in line with property line fence North and centerline Road ROW, south.
W. 1/4 COR. - Set C.I.R. #6808 on centerline E&W. Road ROW in line with old property line fence North.

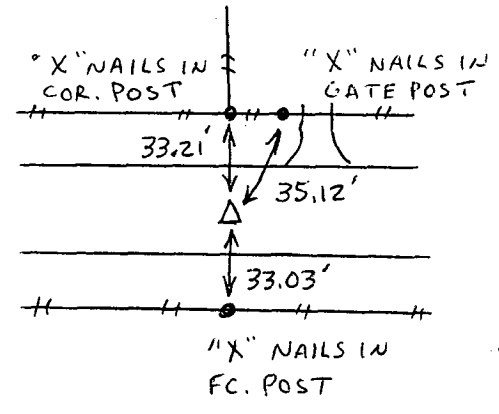
PLAN - VIEW

(Show a minimum of three reference ties to durable physical objects, relevant monuments and physical conditions that will enable recovery of the corner.)

CENTER
SEC. 35-77-26
Set CIR #6808



WEST 1/4 COR.
SEC. 35-77-26
Set CIR #6808



I hereby certify that this land surveying document was prepared and the related survey work was performed by me or under my direct personal supervision and that I am a duly licensed Land Surveyor under the laws of the State of Iowa.
J.M. Hochstetler
J.M. HOCHSTETLER
License number 6808 Date 3/18/97
My license renewal date is December 31, 1997
Pages or sheets covered by this seal: 1

List Corners to be Indexed

Corners	Section	Twp	Range
CENTER	35	77N	26W
W. 1/4 COR.	35	77N	26W