

COMPUTER
RECORDED
COMPALED

FILED NO. **1539**

BOOK 1 PAGE 438

REC. \$ 5.00

96 DEC -3 AM 8:54

AUD. \$ _____

R.M.F. \$ 1.00

MICHELLE UTSLER
RECORDER

Prepared By: J. Brian Morrissey, Morrissey Surveying, 1926 Pammel Park Road, Winterset, Ia. 50270 DISTRICT (B#9) Y. 462#2166

UNITED STATES PUBLIC LAND SURVEY CORNER CERTIFICATE OF

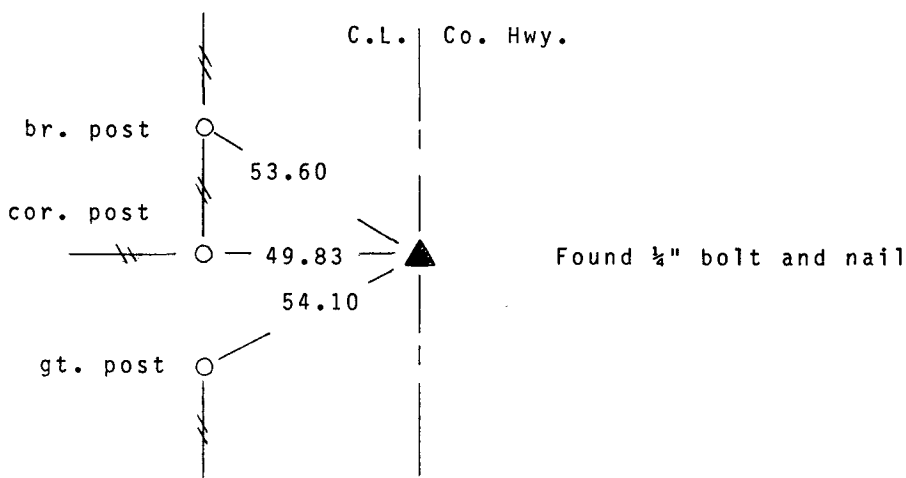
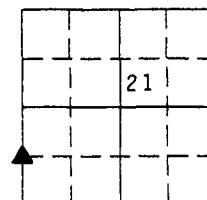
Land Survey Monuments situated in Section 21, Township 77 N, Range 27 W, of the Fifth Principal Meridian, Madison County, Iowa.
Previously recorded in N. A. in County Recorders Office.
(book,page,document number,etc.)

(Show reason for preparing this certificate, the evidence and detailed procedures used in establishing the corner positions and monumentation found or placed.)

Monument Description and Remarks: Found 1/4" bolt and nail, accepted position.


PLAN VIEW

(Show a minimum of three reference ties to durable physical objects, relevant monuments and physical conditions that will enable recovery of the corner.)



SW. Cor., NW. 1/4, SW. 1/4, Sec. 21

Note: all ties to "x" nails unless noted



I hereby certify that the survey work was completed and this certificate was prepared by me or my direct personal supervision and that I am a duly registered land surveyor under the laws of the state of Iowa. My registration renewal date is 12/31/97.

Signature: J. Brian Morrissey

Name typed or printed: J. Brian Morrissey

Date: 12/2/96 Reg.No. 7995