

COMPUTER   
RECORDED   
COMPARED

FILED NO. **1536**

BOOK 1 PAGE 435

96 DEC -3 AM 8:49

REC \$ 5.00  
AUD \$ \_\_\_\_\_  
R.M.F. \$ 1.00

MICHELLE UTSLER  
RECORDER  
MADISON COUNTY IOWA  
50273, Tel. (515) 462-2166

Prepared By: J. Brian Morrissey, Morrissey Surveying, 1926 Pammel Park Road, Winterset, Ia. 50273, Tel. (515) 462-2166

# UNITED STATES PUBLIC LAND SURVEY CORNER CERTIFICATE OF

Land Survey Monuments situated in Section 21, Township 77 N, Range 27 W, of the Fifth Principal Meridian, Madison County, Iowa.  
Previously recorded in N. A. in County Recorders Office.

(book, page, document number, etc.)

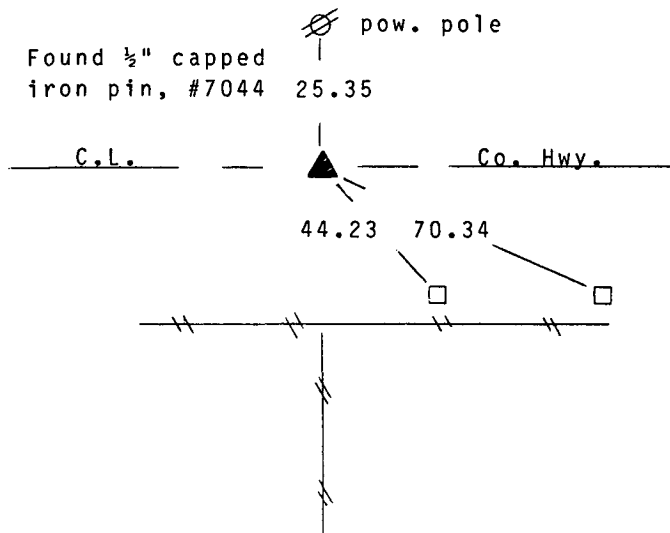
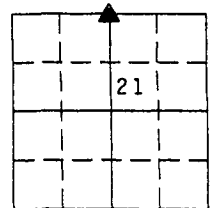
(Show reason for preparing this certificate, the evidence and detailed procedures used in establishing the corner positions and monumentation found or placed.)

Monument Description and Remarks: Found 1/2" capped iron pin, #7044, previously logged by County Engineer's Office. Accepted position.

## PLAN VIEW


(Show a minimum of three reference ties to durable physical objects, relevant monuments and physical conditions that will enable recovery of the corner.)

□ - "x" in grader blade



NE. Cor., NW. 1/4, Sec. 21

Note: all ties to "x" nails unless noted



I hereby certify that the survey work was completed and this certificate was prepared by me or my direct personal supervision and that I am a duly registered land surveyor under the laws of the state of Iowa. My registration renewal date is 12/31/97.

Signature: J. Brian Morrissey

Name typed or printed: J. Brian Morrissey

Date: 12/2/96 Reg. No. 7995

162-96