

COMPUTER RECORDED

FILED NO. 1874

BOOK 1 PAGE 451

97 JAN 13 AM 10:31

REC: 5 20
AUDS: 50
R.M.F. \$: 15

MICHELLE UTSLER
RECORDER
MADISON COUNTY, IOWA

VANCE & HOCHSTETLER, P.C. CONSULTING ENGINEERS, WINTERSSET, IOWA (515)462-399

CHARLES T. VANCE, 110 West Green St., Winterset, Iowa 50273
JAMES M. HOCHSTETLER, 110 West Green St., Winterset, Iowa 50273

SLS19-94

UNITED STATES PUBLIC LAND SURVEY CORNER CERTIFICATE

OF

Land Survey Monuments situated in Section 7, Township 76 NORTH, Range 28 WEST, of the Fifth Principal Meridian, MADISON County, Iowa. Previously recorded in _____ in County Recorder's Office.

(book, page, document number, etc.)

(Show reason for preparing this certificate, the evidence and detailed procedures used in establishing the corner positions and monumentation found or placed.)

Monument Description and Remarks:

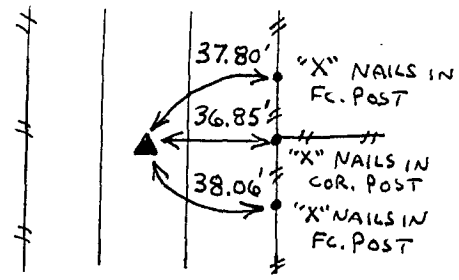
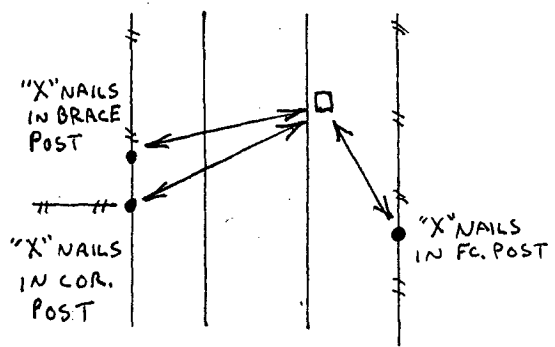
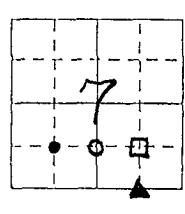
- NE cor SW. 1/4 SE. 1/4 - Set CIR #6808 @ center of SE. 1/4.
- SE cor SW. 1/4 SE. 1/4 - Set RR spike @ ROW fence split
- NW cor SE. 1/4 SW. 1/4 - Set CIR #6808 @ existing fence corner
- NW cor SW. 1/4 SE. 1/4 - Set CIR #6808 in E-W fence @ 1/3 split between NW cor SE. 1/4 SW. 1/4 & existing fence corner @ NE cor SE. 1/4 SE. 1/4

PLAN - VIEW

(Show a minimum of three reference ties to durable physical objects, relevant monuments and physical conditions that will enable recovery of the corner.)

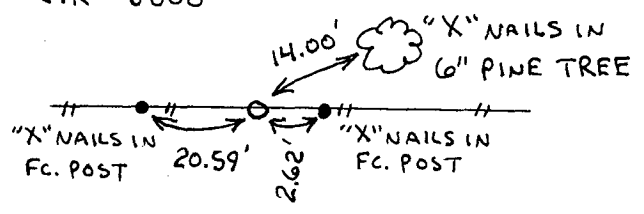
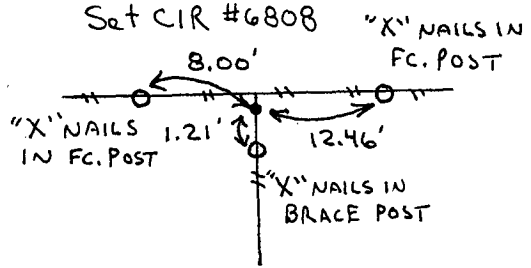
NE Corner
SW. 1/4 SE. 1/4
Sec. 7-76-28
Set CIR #6808

SE Corner
SW. 1/4 SE. 1/4
Sec. 7-76-28
Set RR spike



NW Corner
SE. 1/4 SW. 1/4
Sec. 7-76-28
Set CIR #6808

NW Corner
SW. 1/4 SE. 1/4
Sec. 7-76-28
Set CIR #6808



I hereby certify that this land surveying document was prepared and the related survey work was performed by me or under my direct personal supervision and that I am a duly Licensed Land Surveyor under the laws of the State of Iowa.
J. M. Hochstetler
J.M. HOCHSTETLER
License number 6808
Date 1/9/97
My license renewal date is December 31, 1997.
Pages or sheets covered by this seal: 1

List Corners to be Indexed

Corners	Section	Twp	Range
NE Cor. SW. 1/4 SE. 1/4	7	76N	28W
SE Cor. SW. 1/4 SE. 1/4	7	76N	28W
NW Cor. SE. 1/4 SW. 1/4	7	76N	28W
NW Cor. SW. 1/4 SE. 1/4	7	76N	28W