

REC: 500

AUL: _____

R.M.P. \$ 100

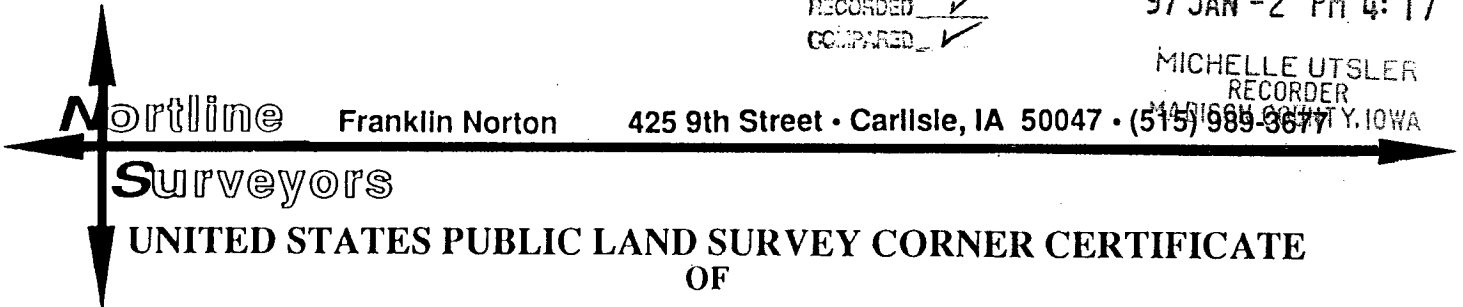
FILED NO. 1795

BOOK 1 PAGE 449

97 JAN -2 PM 4: 17

COMPUTER
RECORDED
COMPALED

MICHELLE UTSLER
RECORDER
MARION COUNTY, IOWA



Land Survey Monuments situated in Section 36, Township 76 N, Range 26 W, of the Fifth Principal Meridian, Madison County, Iowa. Previously recorded in _____ in County Recorder's Office.

(book, page, document number, etc.)

(Show reason for preparing this certificate, the evidence and detailed procedures used in establishing the corner positions and monumentation found or placed.)

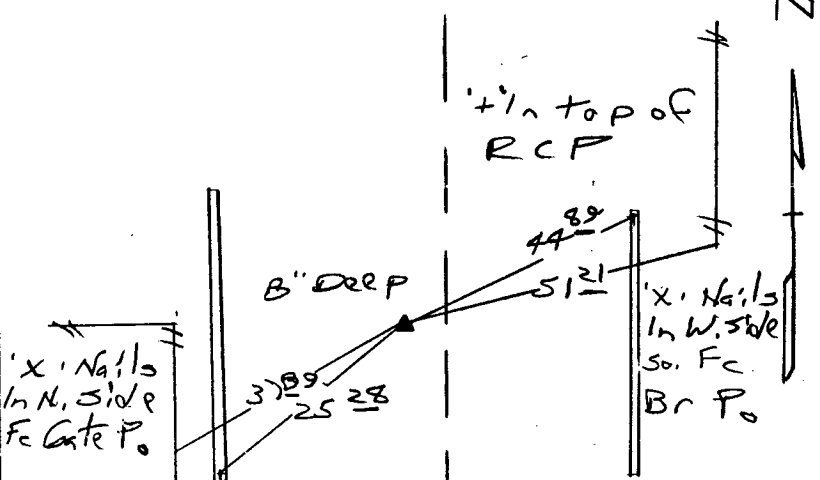
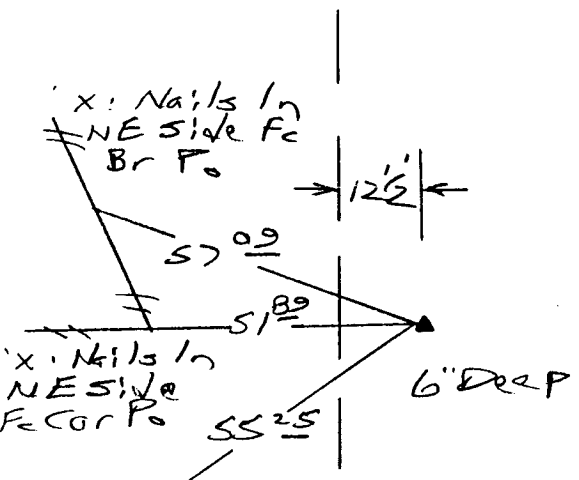
Monument Description and Remarks: Found monuments from the Warren County Engineer's records

PLAN - VIEW

(Show a minimum of three reference ties to durable physical objects, relevant monuments and physical conditions that will enable recovery of the corner.)

E 1/4 COR 36-76-26

SE COR NE 1/4 NE 1/4 36-76-26



Found 1/2" Iron Rod

Found 1/2" Iron Rod

I hereby certify that the survey work was completed and this land surveying document was prepared by me or under my direct personal supervision and that I am a duly licensed Land Surveyor under the laws of the state of Iowa.

Signature: Franklin A. Norton
Name typed or printed: FRANKLIN A. NORTON

Date: 12-07-96 Lisc. No. 5301

My license renewal date is December 31, 1998

Corners	Section	Twp	Range
E 1/4 COR	36	76	26
SE COR	36	76	26
NE 1/4 NE 1/4	36	76	26

