

COMPUTER
 RECORDED
 COMPARED
 REC. \$ 3.00
 AND
 R.M.F. \$ 1.00

FILED NO. **1173**
 BOOK 1 PAGE 421
 96 OCT 25 PH 2: 35
 MICHELLE UTSLER
 RECORDER
 MADISON COUNTY, IOWA

Prepared By: J. Brian Morrissey, Morrissey Surveying, 1926 Pammel Park Road, Winterset, Ia. 50273, Tele. (515) 462-2166

UNITED STATES PUBLIC LAND SURVEY CORNER CERTIFICATE OF

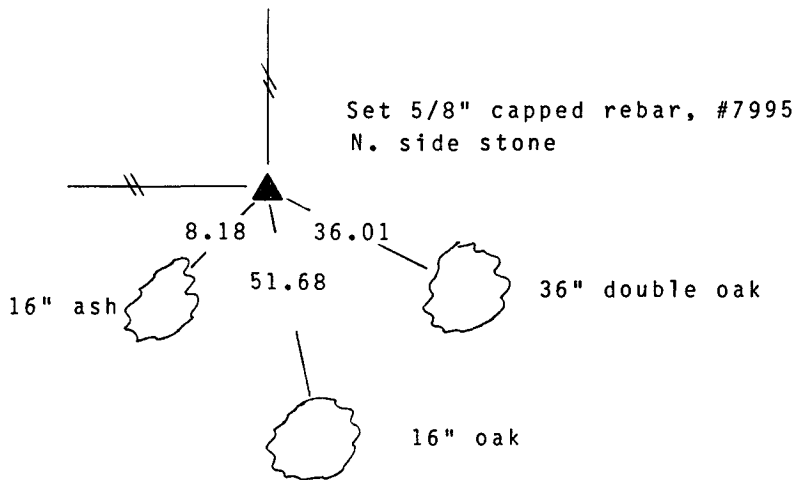
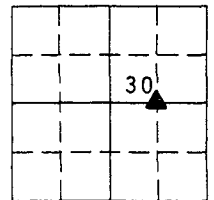
Land Survey Monuments situated in Section 30, Township 75 N, Range 28 W, of the Fifth Principal Meridian, Madison County, Iowa.
 Previously recorded in N.A. in County Recorders Office.
 (book,page,document number,etc.)

(Show reason for preparing this certificate, the evidence and detailed procedures used in establishing the corner positions and monumentation found or placed.)

Monument Description and Remarks: Found 3" x 4" pointed stone at fence corner.
Accepted position. Set 5/8" capped rebar, #7995 N. side of stone.


PLAN VIEW

(Show a minimum of three reference ties to durable physical objects, relevant monuments and physical conditions that will enable recovery of the corner.)



SW. Cor., SE. 1/4, NE. 1/4, Sec. 30

Note: all ties to "x" nails unless noted



I hereby certify that the survey work was completed and this certificate was prepared by me or my direct personal supervision and that I am a duly registered land surveyor under the laws of the state of Iowa. My registration renewal date is 12/31/97.

Signature: J. Brian Morrissey
 Name typed or printed: J. Brian Morrissey

Date: 10/9/96 Reg.No. 7995

153-96