

REC \$ 5.00
AUD
R.M.F. \$ 1.00
COMPUTER
RECORDED
COMPARED

FILED NO. 3395
BOOK 1 PAGE 373
96 JUN -4 PM 2:45
MICHELLE UTSLER
RECORDER
MADISON COUNTY, IOWA

Prepared By: J. Brian Morrissey, Morrissey Surveying, 1926 Pammel Park Road, Winterset, Ia. 50273, Tele. (515) 462-2166

UNITED STATES PUBLIC LAND SURVEY CORNER CERTIFICATE OF

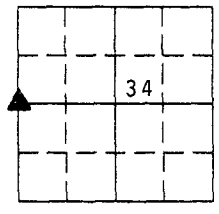
Land Survey Monuments situated in Section 34, Township 76N, Range 27W, of the Fifth Principal Meridian, Madison County, Iowa.
Previously recorded in N.A. in County Recorders Office.
(book, page, document number, etc.)

(Show reason for preparing this certificate, the evidence and detailed procedures used in establishing the corner positions and monumentation found or placed.)

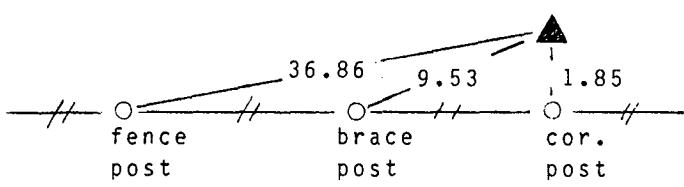
Monument Description and Remarks: Found 5"x8"x7" granite stone with 3/8" I.D.O.T capped iron pin under stone. Stone exposed. Accepted position. Ties to capped iron pin under stone.

PLAN VIEW

(Show a minimum of three reference ties to durable physical objects, relevant monuments and physical conditions that will enable recovery of the corner.)




Found 5"x8"x7" stone with 3/8" I.D.O.T. capped iron pin under



SW. Cor., NW. 1/4, Sec. 34

Note: all ties to "x" nails unless noted



I hereby certify that the survey work was completed and this certificate was prepared by me or my direct personal supervision and that I am a duly registered land surveyor under the laws of the state of Iowa. My registration renewal date is 12/31/97.

Signature: J. Brian Morrissey
Name typed or printed: J. Brian Morrissey

Date: 6/3/96 Reg.No. 7995