

RECORDED
COMPARED

FILED NO. **3230**
BOOK 1 PAGE 371

REC \$ 5.00
A.M.F. \$ 1.00

96 MAY 22 AM 8:49
MICHELLE UTSLER
RECORDER
MADISON COUNTY, IOWA

VANCE & HOCHSTETLER, P.C. CONSULTING ENGINEERS, WINTERSSET, IOWA (515)462-3995

CHARLES T. VANCE, 71 JEFFERSON ST., WINTERSSET, IOWA 50273
JAMES M. HOCHSTETLER, 71 JEFFERSON ST., WINTERSSET, IOWA 50273

SLSI 9-94

UNITED STATES PUBLIC LAND SURVEY CORNER CERTIFICATE

OF

Land Survey Monuments situated in Section 11, Township 76 NORTH, Range 27 WEST, of the Fifth Principal Meridian, MADISON County, Iowa. Previously recorded in _____ in County Recorder's Office.

(book, page, document number, etc.)

(Show reason for preparing this certificate, the evidence and detailed procedures used in establishing the corner positions and monumentation found or placed.)

Monument Description and Remarks:

NE corner - Found 1/2" Iron Pin

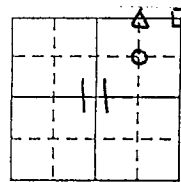
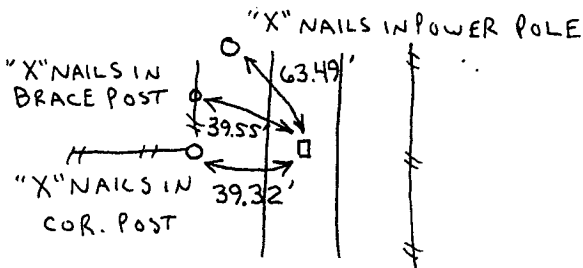
NW cor. NE 1/4 NE 1/4 - Set CIR #6808 at fence corner

SW cor. NE 1/4 NE 1/4 - Set CIR #6808 at fence split on rock road.

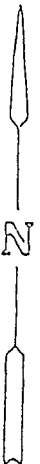
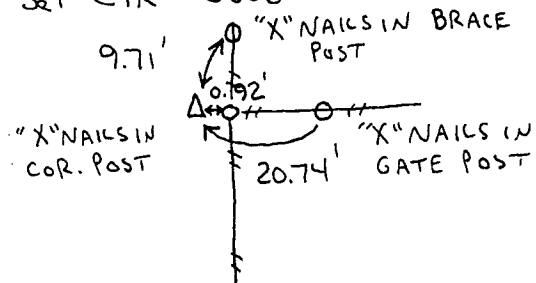
PLAN - VIEW

(Show a minimum of three reference ties to durable physical objects, relevant monuments and physical conditions that will enable recovery of the corner.)

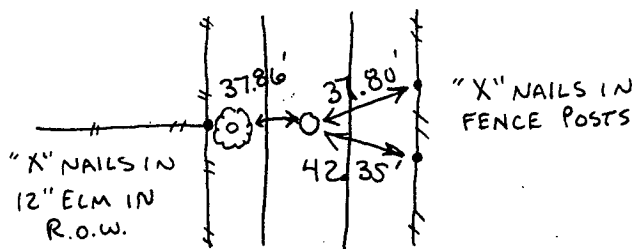
NE corner
SEC. 11-76-27
Fd. 1/2" Iron Pin



NW corner
NE 1/4 NE 1/4
SEC. 11-76-27
Set CIR #6808



SW corner
NE 1/4 NE 1/4
SEC. 11-76-27
Set CIR #6808



I hereby certify that the survey work was completed and this land surveying document was prepared by me or under my direct personal supervision and that I am a duly registered land surveyor under the laws of the state of Iowa

Signature: J.M. Hochstetler

Name typed or printed: J.M. Hochstetler

Date: 5/21/96 Reg. No. 6808

My registration renewal date is December 31, 1997

List Corners to be Indexed

Corners	Section	Twp	Range
NE cor.	11	76N	27W
NW cor NE 1/4 NE 1/4	11	76N	27W
SW cor. NE 1/4 NE 1/4	11	76N	27W

SEAL

