

COMPUTER   
 RECORDED   
 COMPARED   
 REC \$ 15.00  
 AUD \$ \_\_\_\_\_  
 R.M.F. \$ 1.00

FILED NO. **3228**  
 BOOK 1 PAGE 369  
 96 MAY 22 AM 8:47  
 MICHELLE UTSLER  
 RECORDER  
 MADISON COUNTY, IOWA

**VANCE & HOCHSTETLER, P.C. CONSULTING ENGINEERS, WINTERSET, IOWA (515)462-3995**  
 CHARLES T. VANCE, 71 JEFFERSON ST., WINTERSET, IOWA 50273  
 JAMES M. HOCHSTETLER, 71 JEFFERSON ST., WINTERSET, IOWA 50273

UNITED STATES PUBLIC LAND SURVEY CORNER CERTIFICATE

SLS19-94

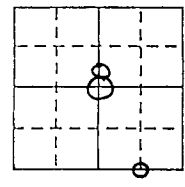
OF  
 Land Survey Monuments situated in Section 8, Township 76 NORTH, Range 27 WEST, of the Fifth Principal Meridian, MADISON County, Iowa.  
 Previously recorded in \_\_\_\_\_ in County Recorder's Office.  
(book, page, document number, etc.)

(Show reason for preparing this certificate, the evidence and detailed procedures used in establishing the corner positions and monumentation found or placed.)

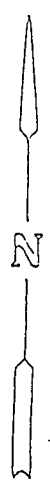
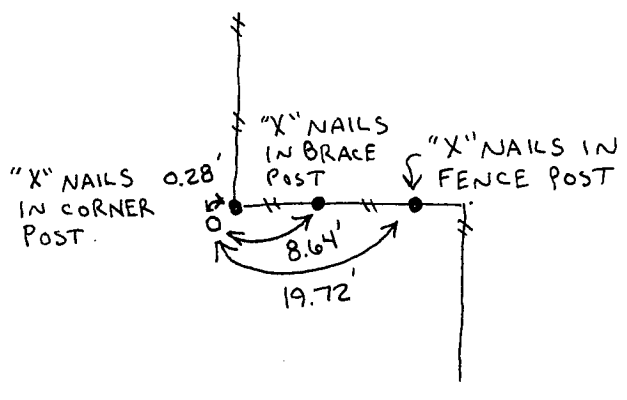
Monument Description and Remarks: \_\_\_\_\_  
SW corner SE 1/4 SE 1/4 - Set CIR #6808 at fence corner.

PLAN - VIEW

(Show a minimum of three reference ties to durable physical objects, relevant monuments and physical conditions that will enable recovery of the corner.)



SW corner  
 SE 1/4 SE 1/4  
 Sec. 8-76-27  
 Set CIR #6808



I hereby certify that the survey work was completed and this land surveying document was prepared by me or under my direct personal supervision and that I am a duly registered land surveyor under the laws of the state of Iowa

Signature: J.M. Hochstetler  
 Name typed or printed: J. M. Hochstetler

Date: 5/17/96 Reg. No. 6808

My registration renewal date is December 31, 1997

SEAL



List Corners to be Indexed

Corners	Section	Twp	Range
SW corner	8	76N	27W