

COMPUTER
RECORDED
COMPILED

FILED NO. **3624**

BOOK 1 PAGE 378

96 JUN 24 PM 3: 59

REC 5.00
AUD
R.M.F. \$ 1.00

MICHELLE UTSLER
RECORDER
MADISON COUNTY IOWA
PH (319) 462-2166

Prepared By: J. Brian Morrissey, Morrissey Surveying, 1926 Pammel Park Road, Winterset, Ia. 50273, DATED 6/24/96

UNITED STATES PUBLIC LAND SURVEY CORNER CERTIFICATE OF

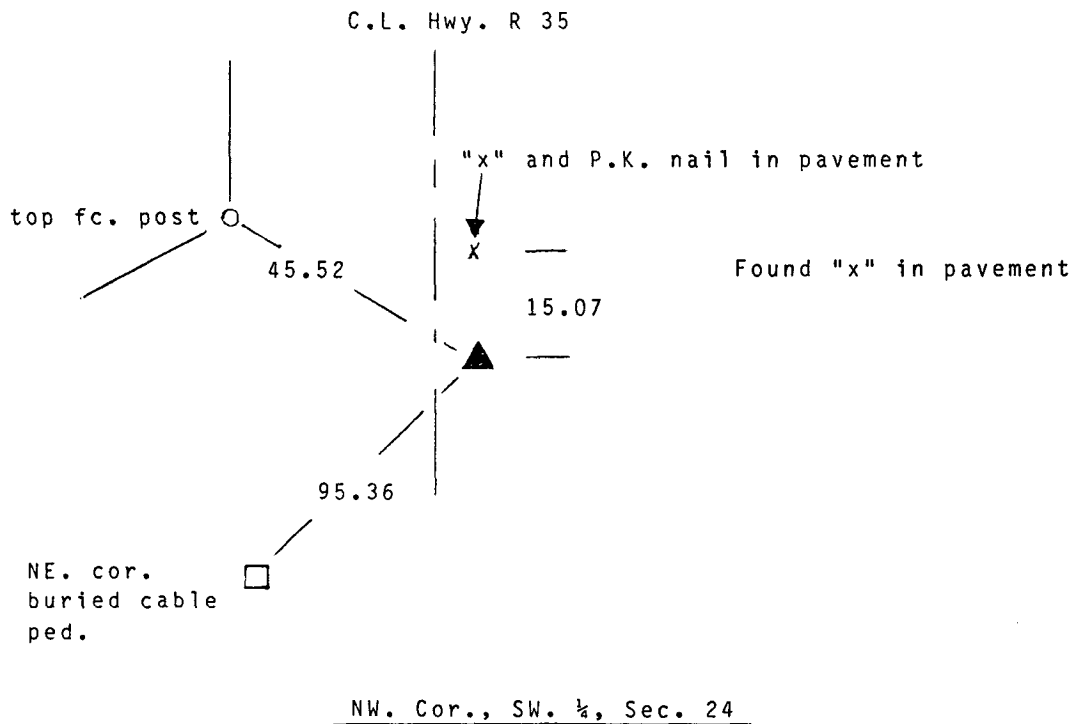
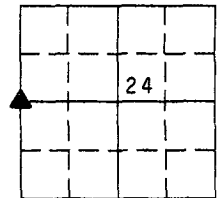
Land Survey Monuments situated in Section 24, Township 75N, Range 26W, of the Fifth Principal Meridian, Madison County, Iowa.
Previously recorded in Book 1, Page 29 in County Recorders Office.
(book, page, document number, etc.)

(Show reason for preparing this certificate, the evidence and detailed procedures used in establishing the corner positions and monumentation found or placed.)

Monument Description and Remarks: Found "x" in pavement. Accepted position. Ties varied from previous Section Corner Certificate.


PLAN VIEW

(Show a minimum of three reference ties to durable physical objects, relevant monuments and physical conditions that will enable recovery of the corner.)



NW. Cor., SW. 1/4, Sec. 24

Note: all ties to "x" nails unless noted



I hereby certify that the survey work was completed and this certificate was prepared by me or my direct personal supervision and that I am a duly registered land surveyor under the laws of the state of Iowa. My registration renewal date is 12/31/97.

Signature: J. Brian Morrissey

Name typed or printed: J. Brian Morrissey

Date: 6/24/96 Reg.No. 7995