

REC. \$ 5.00

R.M.F. \$ 1.00

COMPUTER RECORDED COMPARED

FILED NO. 2717

BOOK 1 PAGE 355

96 APR -5 AM 10:43

MICHELLE UTSLER RECORDER MADISON COUNTY, IOWA

Prepared By: J. Brian Morrissey, Morrissey Surveying, 1926 Pammel Park Road, Winterset, Ia. 50273, Tele. (515) 462-2166

# UNITED STATES PUBLIC LAND SURVEY CORNER CERTIFICATE OF

Land Survey Monuments situated in Section 19, Township 75 N, Range 27 W, of the Fifth Principal Meridian, Madison County, Iowa. Previously recorded in N. A. in County Recorders Office.

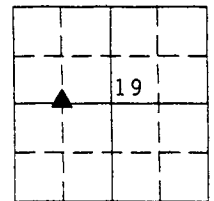
(book,page,document number,etc.)

(Show reason for preparing this certificate, the evidence and detailed procedures used in establishing the corner positions and monumentation found or placed.)

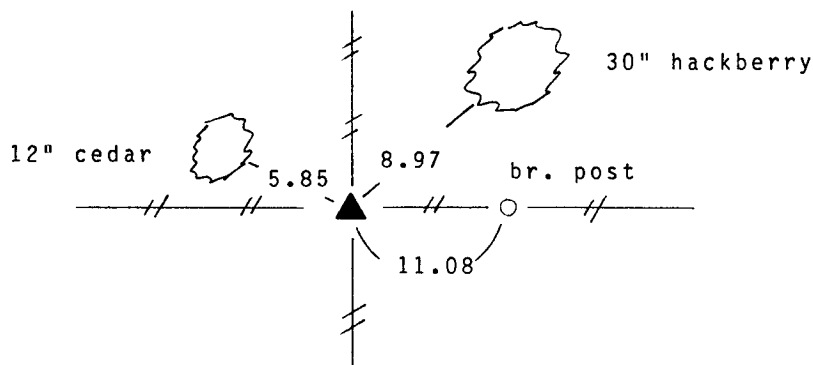
Monument Description and Remarks: Found 1/2" capped iron pin, #8034 at fence inter-section. Set for land survey recorded Bk. 1, P. 187. Accepted position.

## PLAN VIEW

(Show a minimum of three reference ties to durable physical objects, relevant monuments and physical conditions that will enable recovery of the corner.)




Found 1/2" capped iron pin, #8034



NE. Cor., NW. 1/4, SW. 1/4, Sec. 19

Note: all ties to "x" nails



I hereby certify that the survey work was completed and this certificate was prepared by me or my direct personal supervision and that I am a duly registered land surveyor under the laws of the state of Iowa. My registration renewal date is 12/31/97.

Signature: J. Brian Morrissey

Name typed or printed: J. Brian Morrissey

Date: 4/5/96 Reg.No. 7995

127-96