

REC \$ 500

FILED NO. 2872

AUD.         

BOOK 1 PAGE 359

R.M.F. \$ 100

96 APR 22 PH 1:08

COMPUTER

RECORDED

COMPARED

MICHELLE UTSLER

RECORDER

MADISON COUNTY IOWA

Prepared By: J. Brian Morrissey, Morrissey Surveying, 1926 Pammel Park Road, Winterset, Ia. 50273, Tele. (515) 462-2466

# UNITED STATES PUBLIC LAND SURVEY CORNER CERTIFICATE OF

Land Survey Monuments situated in Section 15, Township 74 N, Range 26 W, of the Fifth Principal Meridian, Madison County, Iowa. Previously recorded in N. A. in County Recorders Office.

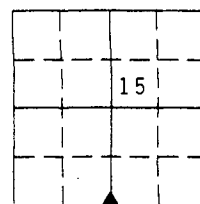
(book,page,document number,etc.)

(Show reason for preparing this certificate, the evidence and detailed procedures used in establishing the corner positions and monumentation found or placed.)

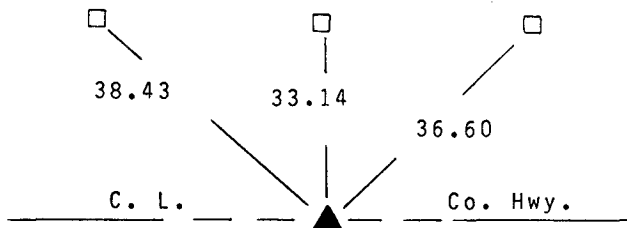
Monument Description and Remarks: Found 1/2" capped iron pin, # not legible, previously logged by Madison County Engineer's Office. Accepted position.

## PLAN VIEW

(Show a minimum of three reference ties to durable physical objects, relevant monuments and physical conditions that will enable recovery of the corner.)




Found 1/2" capped iron pin,  
# not legible



□ - "x" in grader blade

SE. Cor., SW. 1/4, Sec. 15



I hereby certify that the survey work was completed and this certificate was prepared by me or my direct personal supervision and that I am a duly registered land surveyor under the laws of the state of Iowa. My registration renewal date is 12/31/97.

Signature: J. Brian Morrissey

Name typed or printed: J. Brian Morrissey

Date: 4/19/96 Reg.No. 7995