

UNITED STATES PUBLIC LAND SURVEY CORNER CERTIFICATE

OF

Land Survey Monuments situated in Section 25, Township 75 N, Range 26 W, of the Fifth Principal Meridian, Madison County, Iowa. Previously recorded in N. A. in County Recorder's Office.

(book, page, document number, etc.)

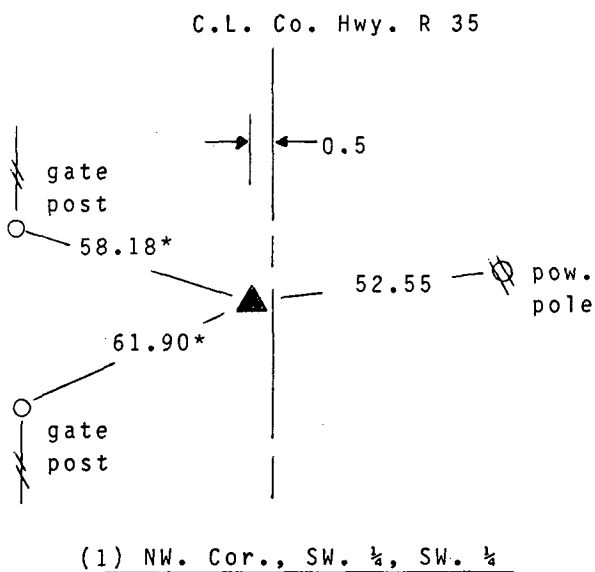
(Show reason for preparing this certificate, the evidence and detailed procedures used in establishing the corner positions and monumentation found or placed.)

Monument Description and Remarks: (1) Set 1/2" drill hole in pavement at midpoint between SW. corner and NW. corner SW. 1/4 Section 25. (2) Set 5/8" capped rebar at fence intersection (based on 1866 survey).

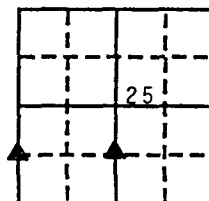
PLAN - VIEW

(Show a minimum of three reference ties to durable physical objects, relevant monuments and physical conditions that will enable recovery of the corner.)

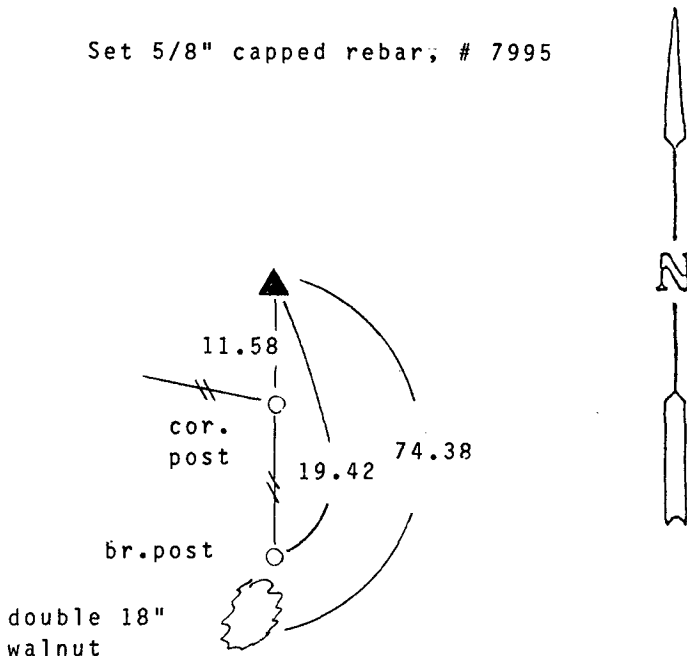
Set 1/2" drill hole in pvmt.



Note: * distances are slope chained



Set 5/8" capped rebar; # 7995



Note: all ties to "x" nails

I hereby certify that the survey work was completed and this certificate was prepared by me or under my direct personal supervision and that I am a duly registered land surveyor under the laws of the state of Iowa. My registration renewal date is 12/31/95.

Signature: J. Brian Morrissey
Name typed or printed: J. Brian Morrissey

Date: July 24, 1995 Reg. No. 7995

List Corners to be Indexed			
Corners	Section	Twp	Range
NW., SW. 1/4, SW. 1/4	25	75N	26W
NE., SE. 1/4, SW. 1/4	25	75N	26W

REC \$ 5.00
AUD \$ 7.00
R.M.F. \$ 7.00


FILED NO. 181

BOOK 1 PAGE 297

95 JUL 24 AM 11:19

COMPUTED
RECORDED
CONTACTED

MICHELLE UTSLER
RECORDER
MADISON COUNTY, IOWA



SEAL