

UNITED STATES PUBLIC LAND SURVEY CORNER CERTIFICATE

OF

Land Survey Monuments situated in Section 16, Township 75 N, Range 26 W, of the Fifth Principal Meridian, Madison County, Iowa. Previously recorded in N. A. in County Recorder's Office.

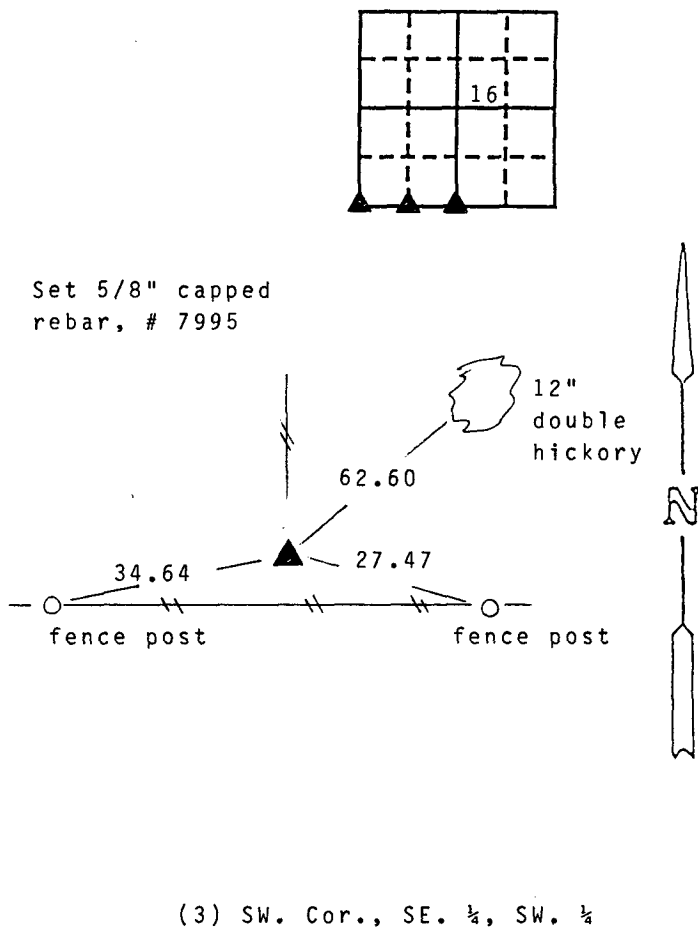
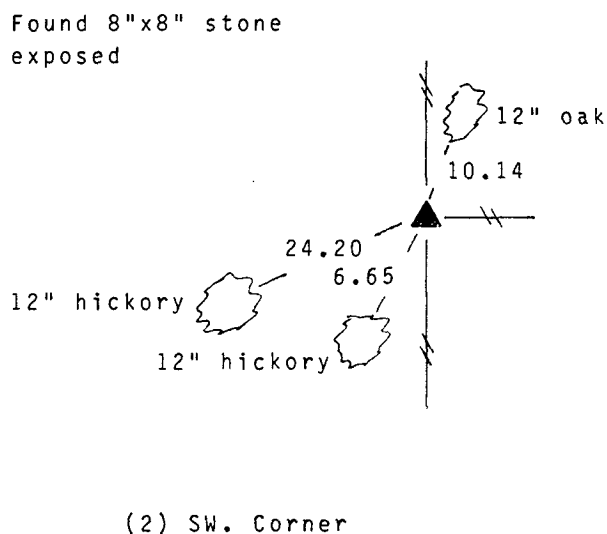
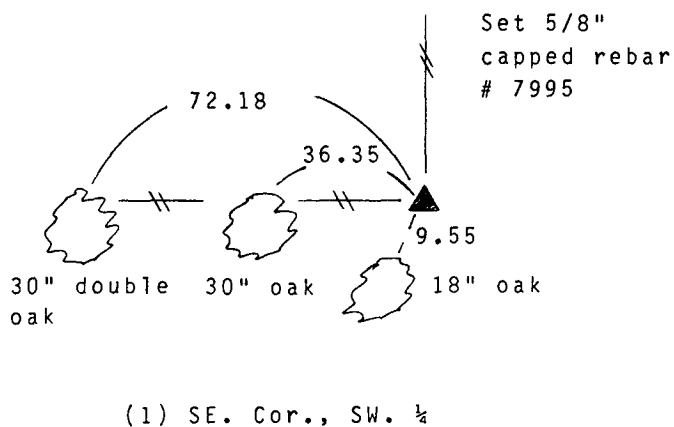
(book, page, document number, etc.)

(Show reason for preparing this certificate, the evidence and detailed procedures used in establishing the corner positions and monumentation found or placed.)

Monument Description and Remarks: (1) Set 5/8" capped rebar at fence corner(older).
(2) Found 8"x8" stone exposed at fence corner, previously noted in County Engineer's
Office survey records, accepted position. (3) Set 5/8" capped rebar at midpoint
between (1) and (2).

PLAN - VIEW


(Show a minimum of three reference ties to durable physical objects, relevant monuments and physical conditions that will enable recovery of the corner.)



Note: all ties to "x" nails

I hereby certify that the survey work was completed and this certificate was prepared by me or under my direct personal supervision and that I am a duly registered land surveyor under the laws of the state of Iowa. My registration renewal date is 12/31/95.

Signature: J. Brian Morrissey
 Name typed or printed: J. Brian Morrissey
 Date: July 24, 1995 Reg. No. 7995



SEAL

Corners	Section	Twp	Range
SE., SW. 1/4	16	75N	26W
SW.	16	75N	26W
SW., SE. 1/4, SW. 1/4	16	75N	26W

REC \$ 5.00
 AUD \$ _____
 R.M.F. \$ 1.06

FILED NO. 180
 BOOK 1 PAGE 296
 95 JUL 24 AM 11:18
 MICHELLE UTSELL
 RECORDER
 MADISON COUNTY, IOWA

COMPUTER
 RECORDED
 COMPARED