

UNITED STATES PUBLIC LAND SURVEY CORNER CERTIFICATE

OF

Land Survey Monuments situated in Section 13 (18), Township 75N, Range 26W (25W), of the Fifth Principal Meridian, Madison (Warren) County, Iowa. Previously recorded in N. A. in County Recorder's Office.

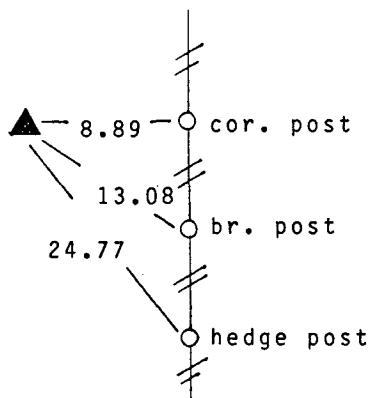
(Show reason for preparing this certificate, the evidence and detailed procedures used in establishing the corner positions and monumentation found or placed.)

Monument Description and Remarks: (1) Set 5/8" capped rebar, #7995, at midpoint between East Quarter corner and (2). (2) Found IDOT concrete monument 18" deep, set 5/8" rebar over monument.

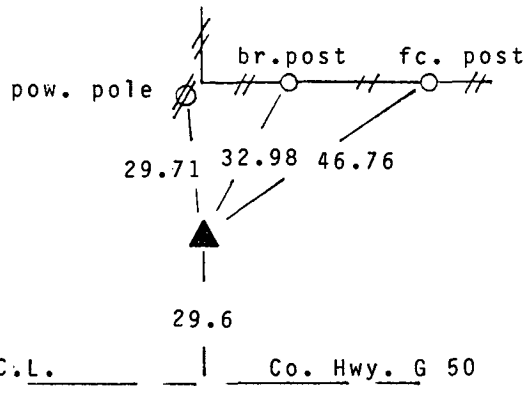
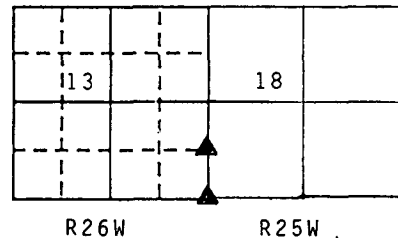
PLAN - VIEW

(Show a minimum of three reference ties to durable physical objects, relevant monuments and physical conditions that will enable recovery of the corner.)

Set 5/8" capped rebar, #7995



(1) SE. Cor., NE. 1/4, SE. 1/4, Sec. 13
SW. Cor., NW. 1/4, SW. 1/4, Sec. 18



Found IDOT conc. monument 18" deep, set 5/8" capped rebar over

(2) SE. Cor. Sec. 13
SW. Cor. Sec. 18


Note: all ties to "x" nails

I hereby certify that the survey work was completed and this certificate was prepared by me or under my direct personal supervision and that I am a duly registered land surveyor under the laws of the state of Iowa. My registration renewal date is 12/31/95.

Signature: J. Brian Morrissey
Name typed or printed: J. Brian Morrissey

Date: June 26, 1995 Reg. No. 7995

SEAL



Corners	Section	Twp	Range
SE., NE. 1/4, SE. 1/4	13	75N	26W
SW., NW. 1/4, SW. 1/4	18	75N	25W
SE.	13	75N	26W
SW.	18	75N	25W

FILED NO. **3255**

BOOK 1 PAGE 292

95 JUN 26 PM 1:13

MICHELLE UTSLER
RECORDER
MADISON COUNTY, IOWA

REC \$ 500
AUD \$ 100
R.M.F. \$ 100

COMPUTER
RECORDED
COMPARED