

Cameron  
94-2035

SLSI 9-94

# UNITED STATES PUBLIC LAND SURVEY CORNER CERTIFICATE

OF

Land Survey Monuments situated in Section 26, Township 76 NORTH, Range 27 WEST, of the Fifth Principal Meridian, MADISON County, Iowa.  
Previously recorded in \_\_\_\_\_ in County Recorder's Office.

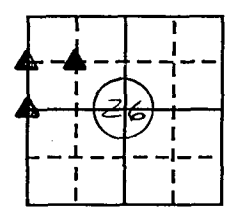
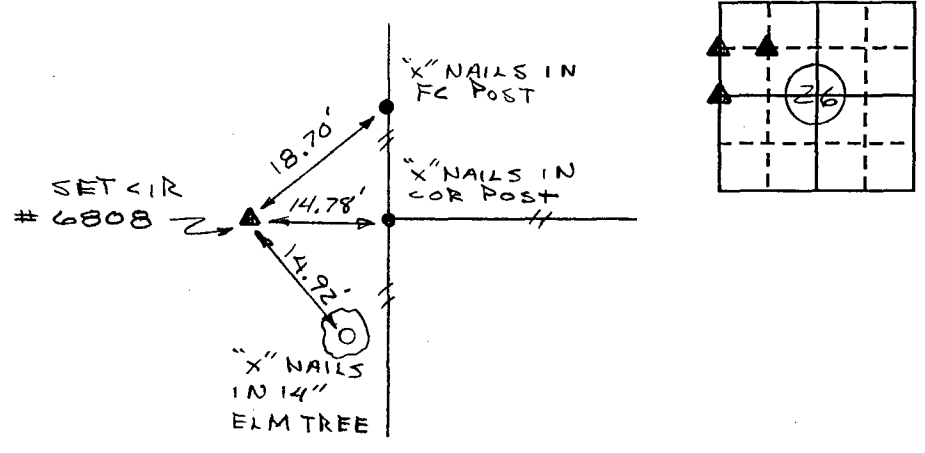
(book, page, document number, etc.)

(Show reason for preparing this certificate, the evidence and detailed procedures used in establishing the corner positions and monumentation found or placed.)

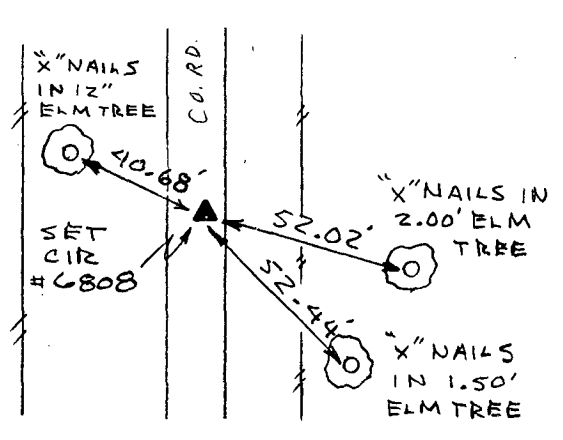
Monument Description and Remarks: \_\_\_\_\_  
\_\_\_\_\_  
\_\_\_\_\_  
\_\_\_\_\_

## PLAN - VIEW

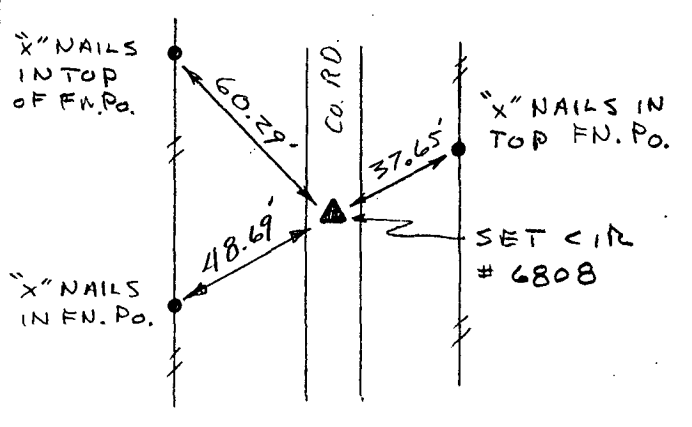
(Show a minimum of three reference ties to durable physical objects, relevant monuments and physical conditions that will enable recovery of the corner.)



REF TO NE. COR SW 1/4 NW 1/4 SECTION 26, T76N, R27W



REF TO NW COR. SW 1/4 NW 1/4 SEC 26, T76N, R27W



REF. TO W 1/4 COR SEC 26, T76N, R27W

I hereby certify that the survey work was completed and this land surveying document was prepared by me or under my direct personal supervision and that I am a duly registered land surveyor under the laws of the state of Iowa

Signature: J.M. Hochstetler  
Name typed or printed:

Date: 1/27/95 Reg. No. 6808

My registration renewal date is December 31, 1995

SEAL



Corners	Section	Twtp	Range
NE. COR	SW 1/4 NW 1/4	26-76-27	
NW. COR	SW 1/4 NW 1/4	26-76-27	
W 1/4 COR		26-76-27	

FILED NO. 2066

BOOK 1 PAGE 266

95 FEB 15 AM 10:02

COMPUTER   
RECORDED   
COMPALED

REC \$ 5.00  
AUD \$ \_\_\_\_\_  
R.M.F. \$ 1.00

MICHELLE UTSLER?  
RECORDER  
MADISON COUNTY, IOWA