

UNITED STATES PUBLIC LAND SURVEY CORNER CERTIFICATE

OF

Land Survey Monuments situated in Section 11, Township 77N, Range 26W, of the Fifth Principal Meridian, Madison County, Iowa.
Previously recorded in N.A. in County Recorder's Office.

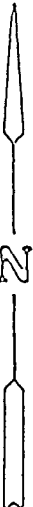
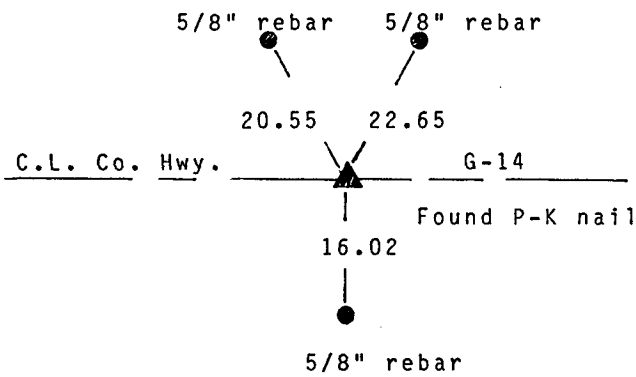
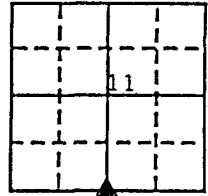
(book, page, document number, etc.)

(Show reason for preparing this certificate, the evidence and detailed procedures used in establishing the corner positions and monumentation found or placed.)

Monument Description and Remarks: Found P-K nail at centerline of Madison County Highway G-14.


PLAN - VIEW

(Show a minimum of three reference ties to durable physical objects, relevant monuments and physical conditions that will enable recovery of the corner.)



I hereby certify that the survey work was completed and this certificate was prepared by me or under my direct personal supervision and that I am a duly registered land surveyor under the laws of the state of Iowa. My registration renewal date is 12/31/95.

Signature: J. Brian Morrissey
Name typed or printed: J. Brian Morrissey
Date: July 26, 1994 Reg. No. 7995



SEAL

List Corners to be Indexed
Corners Section Twp Range
SW., SE. ¼ 11 77N 26W
COMPUTER
RECORDED
COMPARED

FILED NO. 230
BOOK 1 PAGE 224

REC \$ 5.00
AUD \$ _____
R.M.F. \$ 1.00

94 JUL 26 PM 12:46
MICHELLE UTSLER
RECORDER
MADISON COUNTY, IOWA