

UNITED STATES PUBLIC LAND SURVEY CORNER CERTIFICATE

OF

Land Survey Monuments situated in Section 6, Township 74 N, Range 26 W, of the Fifth Principal Meridian, Madison County, Iowa. Previously recorded in N.A. in County Recorder's Office.

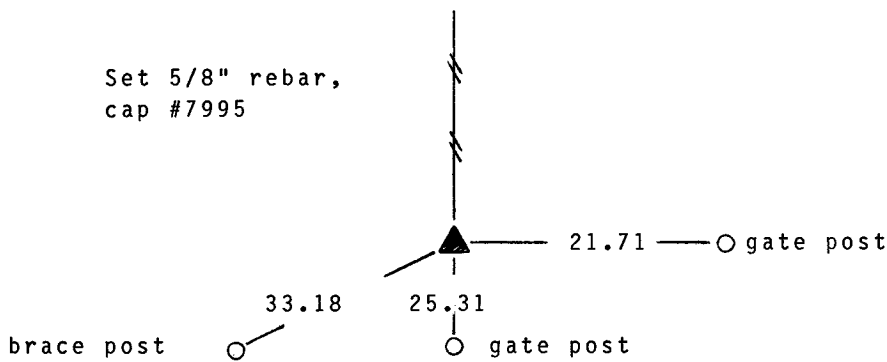
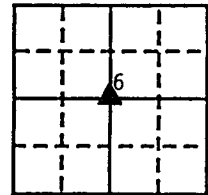
(book, page, document number, etc.)

(Show reason for preparing this certificate, the evidence and detailed procedures used in establishing the corner positions and monumentation found or placed.)

Monument Description and Remarks: Set 5/8" rebar, cap #7995 at intersection of N-S and E-W fences.

PLAN - VIEW

(Show a minimum of three reference ties to durable physical objects, relevant monuments and physical conditions that will enable recovery of the corner.)




SE. Corner, NW. 1/4

Note: all ties to "x" nails

I hereby certify that the survey work was completed and this certificate was prepared by me or under my direct personal supervision and that I am a duly registered land surveyor under the laws of the state of Iowa. My registration renewal date is 12/31/95.

Signature: J. Brian Morrissey
Name typed or printed: J. Brian Morrissey

Date: July 13, 1994 Reg. No. 7995



SEAL

Corners	List Corners to be Indexed Section	Twp	Range
SE., NW. 1/4	6	74N	26W

COMPUTER
RECORDED
COMPARED

FILED NO. 108
BOOK 1 PAGE 221

94 JUL 13 AM 11:14

REC \$ 500
AUD \$
R.M.F. \$ 100

MICHELLE UTSLER
RECORDER
MADISON COUNTY, IOWA