

UNITED STATES PUBLIC LAND SURVEY CORNER CERTIFICATE

OF

Land Survey Monuments situated in Section 3, Township 74N, Range 28W, of the Fifth Principal Meridian, Madison County, Iowa. Previously recorded in NA in County Recorder's Office.

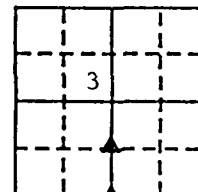
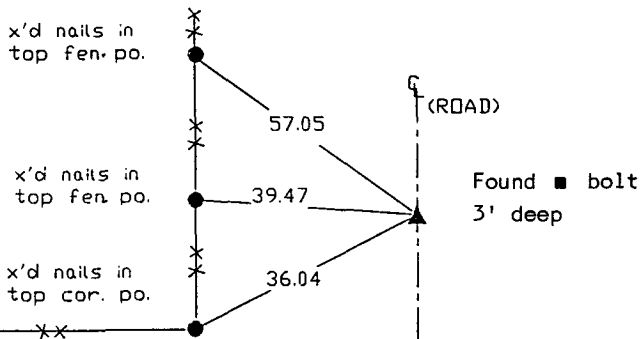
(book, page, document number, etc.)

(Show reason for preparing this certificate, the evidence and detailed procedures used in establishing the corner positions and monumentation found or placed.)

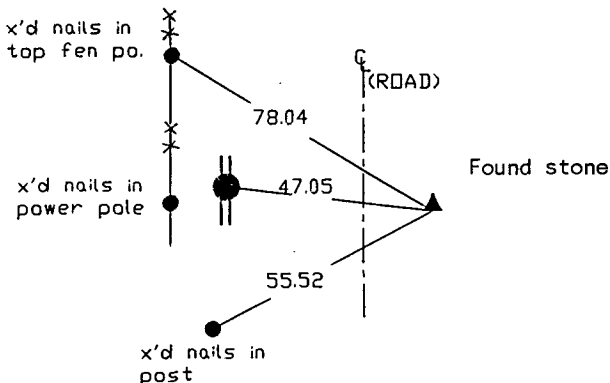
Monument Description and Remarks: 1) S $\frac{1}{4}$ Cor. found corner stone laying flat, reset and placed 5/8 re-bar w/cap # 7995 on top of stone. 2) NW Cor. SW $\frac{1}{4}$ SE $\frac{1}{4}$ Found pin 3' deep using old angle ties from stone book, set 5/8 re-bar with cap # 7995 above.

PLAN - VIEW

(Show a minimum of three reference ties to durable physical objects, relevant monuments and physical conditions that will enable recovery of the corner.)




REF. TO NW COR. SW1/4 SE1/4 SEC 3, T-74N, R-28W (2)



REF. TO S1/4 COR. SEC. 3, T-74N, R-28W (1)

I hereby certify that the survey work was completed and this certificate was prepared by me or under my direct personal supervision and that I am a duly registered land surveyor under the laws of the state of Iowa. My registration renewal date is 12/31/93.

Signature: J. Brian Morrissey
 Name typed or printed: J. Brian Morrissey
 Date: 10/21/93 Reg. No. 7995



SEAL

Corners	List Corners to be Indexed		
	Section	Twp	Range
S $\frac{1}{4}$ Cor.	3	74	28
NW Cor. SW $\frac{1}{4}$ SE $\frac{1}{4}$	3	74	28

FILED NO. 1055

No Fee

BOOK 1 PAGE 185

COMPUTER
 RECORDED
 COMPARED

93 OCT 22 AM 10:41

MICHELLE UTSLER
 RECORDER
 MADISON COUNTY, IOWA