

UNITED STATES PUBLIC LAND SURVEY CORNER CERTIFICATE

OF

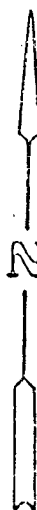
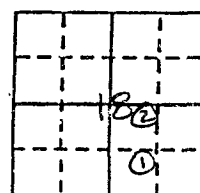
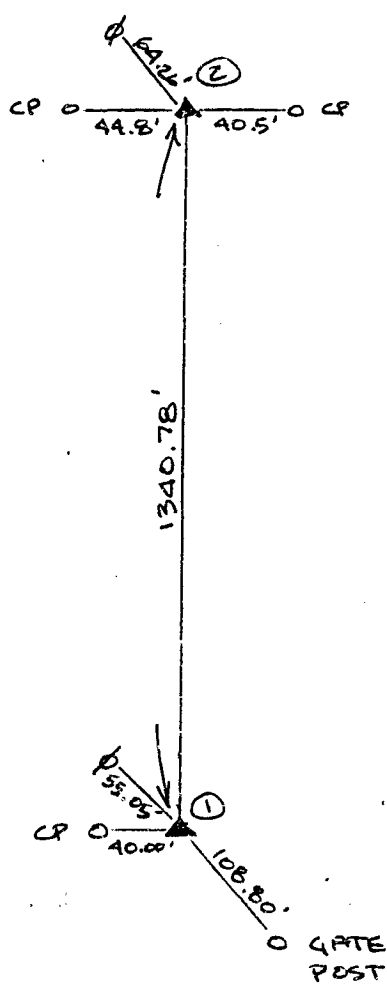
Land Survey Monuments situated in Section 18, Township 74 NORTH, Range 27 WEST, of the Fifth Principal Meridian, MADISON County, Iowa.
 Previously recorded in Book _____, Page _____.

(Show reason for preparing this certificate, the evidence and detailed procedures used in establishing the corner positions and monumentation found or placed.)

Monument Description and Remarks: ① SET REBAR W/ CAP # 11078
② FOUND 1/2" REBAR

PLAN - VIEW

(Show a minimum of three reference ties to durable physical objects, relevant monuments and physical conditions that will enable recovery of the corner.)



FILED NO. 2512
 BOOK 1 PAGE 154
 93 APR -9 AM 10:48

COMPUTER
 RECORDED
 COMPARED MICHELLE UTSLER
 RECORDER
 MADISON COUNTY, IOWA
 Fee \$ 5.00

I hereby certify that the survey work was completed and this certificate was prepared by me or under my direct personal supervision and that I am a duly registered land surveyor under the laws of the state of Iowa.

[Signature]
 REGISTERED LAND SURVEYOR NO. 11078

SEAL



List Corners to be Indexed

Corners	Section	Twp	Range
SW NE $\frac{1}{4}$ SE $\frac{1}{4}$	18	74	27
NW NE $\frac{1}{4}$ SE $\frac{1}{4}$	18	74	27