

UNITED STATES PUBLIC LAND SURVEY CORNER CERTIFICATE

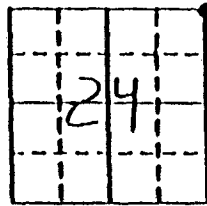
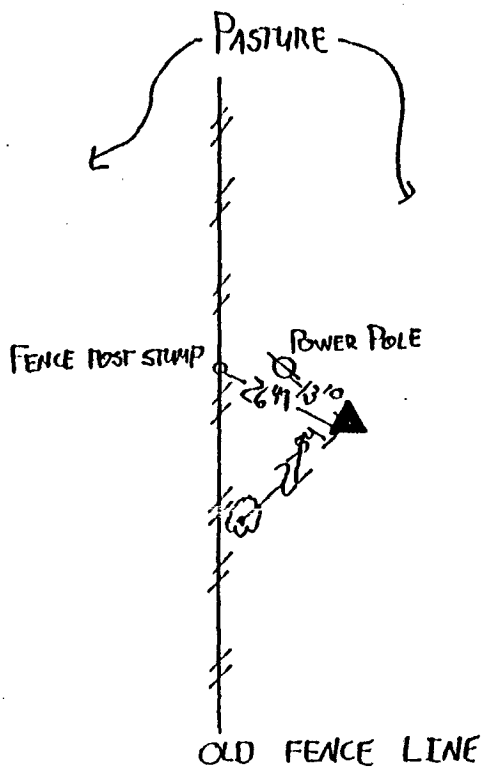
OF

Land Survey Monuments situated in Section 24, Township 74, Range 26,
of the Fifth Principal Meridian, MADISON County, Iowa.
Previously recorded in DOES NOT APPLY in County Recorder's Office.
(book, page, document number, etc.)

(Show reason for preparing this certificate, the evidence and detailed procedures used in establishing the corner positions and monumentation found or placed.)
Monument Description and Remarks: FOUND CONCRETE MONUMENT TWO FEET DEEP,
WITH REBAR IN CENTER. MONUMENT WAS LOCATED FROM PREVIOUSLY RECORDED
TIES.

PLAN - VIEW

(Show a minimum of three reference ties to durable physical objects, relevant monuments and physical conditions that will enable recovery of the corner.)




ALL TIES 60d "X" NAILS
N.E. COR 24-74-26

I hereby certify that the survey work was completed and this certificate was prepared by me or under my direct personal supervision and that I am a duly registered land surveyor under the laws of the state of Iowa.

Signature: Michael G Geier
Name typed or printed: Michael G Geier, L.S.

Date: 9-29-92 Reg. No. 11804



SEAL

Corners	List Corners to be Indexed Section	Twp	Range
N.E. COR	24	74	26

Fee \$5.00 FILED NO. **1337**
Corner
BOOK 1 PAGE 133

COMPUTER 92 NOV 20 PM 2:28

IND.
REC.
PAGE

MICHELLE UTSLER
RECORDER
MADISON COUNTY, IOWA