

UNITED STATES PUBLIC LAND SURVEY CORNER CERTIFICATE

OF

Land Survey Monuments situated in Section 16, Township 75, Range 27, of the Fifth Principal Meridian, Madison County, Iowa. Previously recorded in NA in County Recorder's Office.

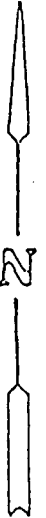
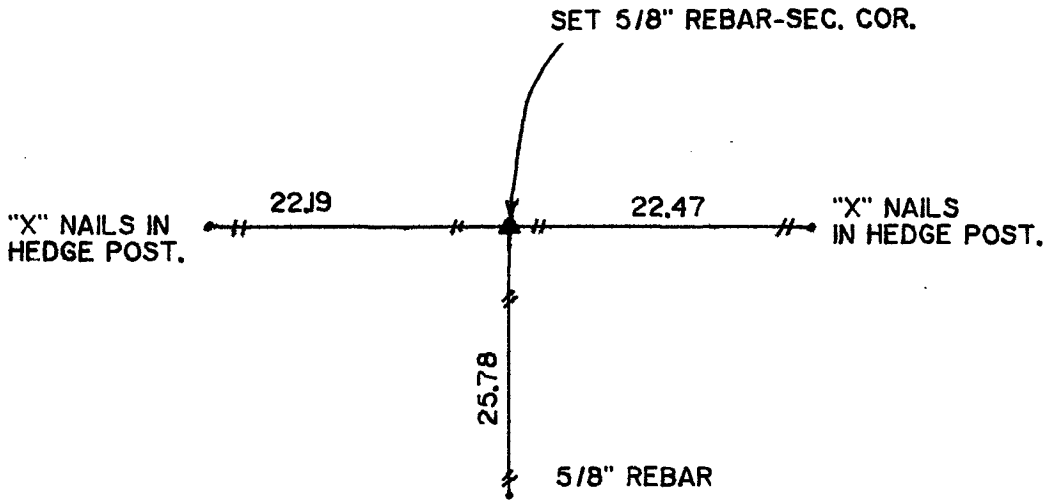
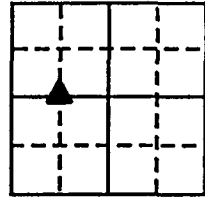
(book, page, document number, etc.)

(Show reason for preparing this certificate, the evidence and detailed procedures used in establishing the corner positions and monumentation found or placed.)

Monument Description and Remarks: Set 5/8" re-bar at fence intersection

PLAN - VIEW

(Show a minimum of three reference ties to durable physical objects, relevant monuments and physical conditions that will enable recovery of the corner.)



I hereby certify that the survey work was completed and this certificate was prepared by me or under my direct personal supervision and that I am a duly registered land surveyor under the laws of the state of Iowa.

Signature: J. Brian Morrissey
Name typed or printed: J. Brian Morrissey
Date: 09/11/91 Reg. No. 7995

SEAL



Corners	Section	Twp	Range
SW, SE 1/4 NW 1/4	16	75	27

COMPARED

FILED NO. **786**

BOOK 1 PAGE 39

91 SEP 18 AM 9:15

MICHELLE UTSLER
RECORDER
MADISON COUNTY, IOWA

Fee \$5.00

IND.
REC.
PAGE