

UNITED STATES PUBLIC LAND SURVEY CORNER CERTIFICATE

OF

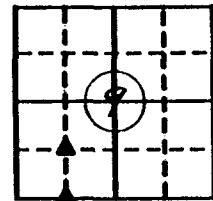
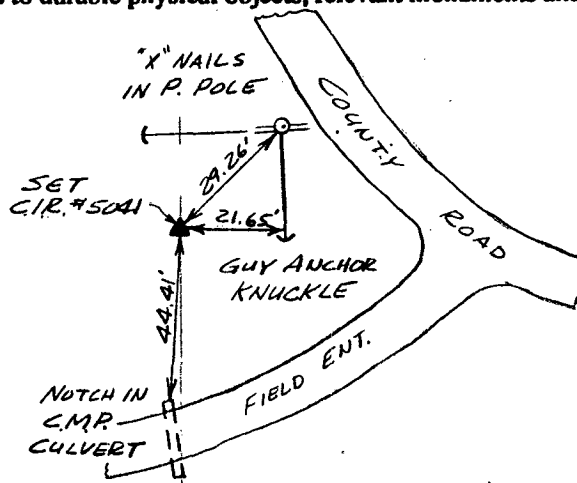
Land Survey Monuments situated in Section 9, Township 76 NORTH, Range 26 WEST, of the Fifth Principal Meridian, MADISON County, Iowa.
Previously recorded in DOES NOT APPLY in County Recorder's Office.
(book, page, document number, etc.)

(Show reason for preparing this certificate, the evidence and detailed procedures used in establishing the corner positions and monumentation found or placed.)

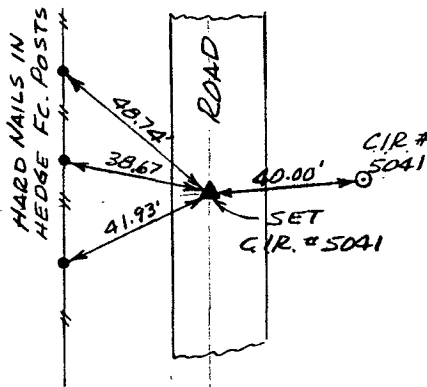
Monument Description and Remarks: _____

PLAN - VIEW

(Show a minimum of three reference ties to durable physical objects, relevant monuments and physical conditions that will enable recovery of the corner.)



Ref. to NW. COR., SE. 1/4 SW. 1/4, SECTION 9, T76N, R26W



Ref. to SW. COR., SE. 1/4 SW. 1/4, SECTION 9, T76N, R26W

I hereby certify that the survey work was completed and this certificate was prepared by me or under my direct personal supervision and that I am a duly registered land surveyor under the laws of the state of Iowa.

Signature: Charles T. Vance
Name typed or printed: Charles T. Vance, PE & LS
Date: 31 Oct. 1990 Reg. No. 5041

Corners	Section	Twp	Range
NW. COR., SE. 1/4 SW. 1/4	9	76	26
SW. COR., SE. 1/4 SW. 1/4	9	76	26

FILED NO. 1086
LAND CORNER SURVEY
BOOK 1 PAGE 1

90 NOV 19 PM 12:09

MARY E. WELTY
RECORDER
MADISON COUNTY, IOWA
Fee \$ 5.00

SEAL

COMPARED