

UNITED STATES PUBLIC LAND SURVEY CORNER CERTIFICATE

OF

Land Survey Monuments situated in Section 12, Township 76 N, Range 26 W, of the Fifth Principal Meridian, Madison County, Iowa. Previously recorded in N. A. in County Recorder's Office.

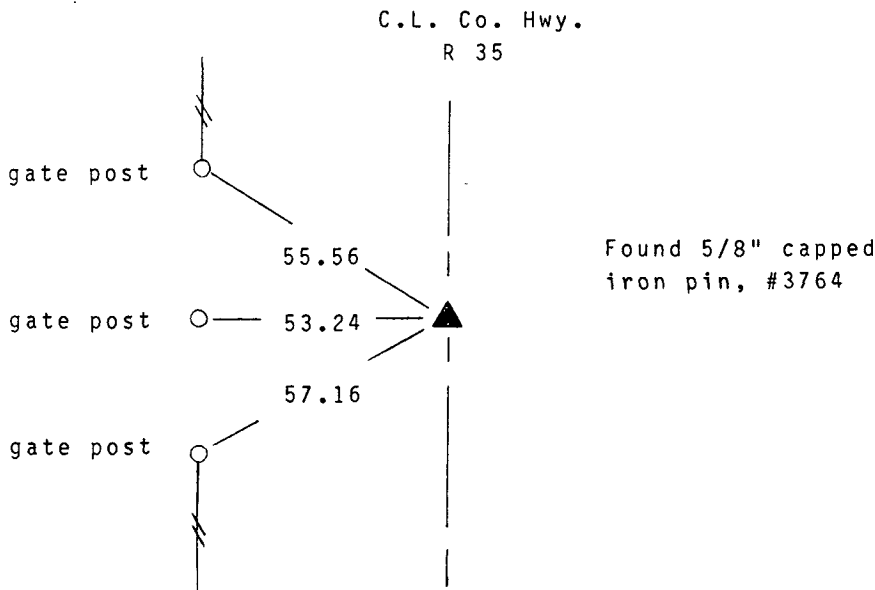
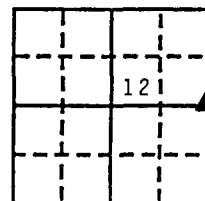
(book, page, document number, etc.)

(Show reason for preparing this certificate, the evidence and detailed procedures used in establishing the corner positions and monumentation found or placed.)

Monument Description and Remarks: Found 5/8" capped iron pin, #3764. Accepted position.

PLAN - VIEW

(Show a minimum of three reference ties to durable physical objects, relevant monuments and physical conditions that will enable recovery of the corner.)



SE. Cor., NE. 1/4, Sec. 12

Note: all ties to "X" nails

I hereby certify that the survey work was completed and this certificate was prepared by me or under my direct personal supervision and that I am a duly registered land surveyor under the laws of the state of Iowa. My registration renewal date is 12/31/97.

Signature: J. Brian Morrissey
Name typed or printed: J. Brian Morrissey

Date: Dec. 27, 1995 Reg. No. 7995

Corners	List Corners to be Indexed Section	Twp	Range
SE., NE. 1/4	12	76N	26W


REC \$ 5.00
R.M.F. \$ 1.00

FILED NO. 1783
BOOK 1 PAGE 324

95 DEC 29 AM 10:51

MICHELLE UTSLER
RECORDER
MADISON COUNTY, IOWA

CONV.
EVID.
CORNER



SEAL