

UNITED STATES PUBLIC LAND SURVEY CORNER CERTIFICATE

OF

Land Survey Monuments situated in Section 14, Township 74 N, Range 28 W, of the Fifth Principal Meridian, Madison County, Iowa. Previously recorded in N. A. in County Recorder's Office.

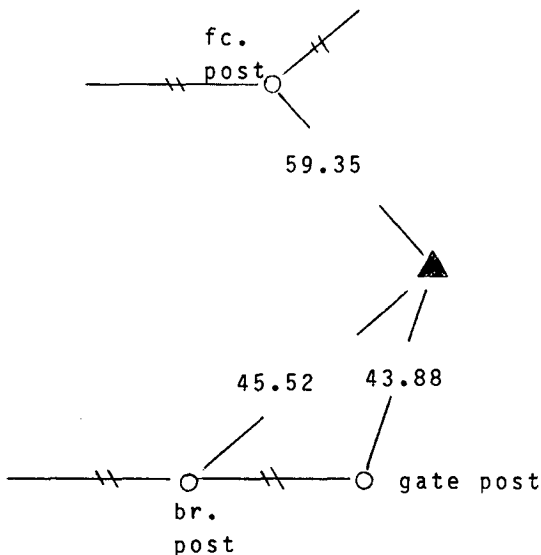
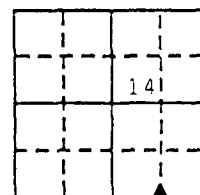
(book, page, document number, etc.)

(Show reason for preparing this certificate, the evidence and detailed procedures used in establishing the corner positions and monumentation found or placed.)

Monument Description and Remarks: Set 5/8" capped rebar, #7995, at midpoint between S. quarter corner and SE. corner of Section.

PLAN - VIEW

(Show a minimum of three reference ties to durable physical objects, relevant monuments and physical conditions that will enable recovery of the corner.)



SW. Cor., SE. 1/4, SE. 1/4, Sec. 14

Note: all ties to "X" nails unless noted

I hereby certify that the survey work was completed and this certificate was prepared by me or under my direct personal supervision and that I am a duly registered land surveyor under the laws of the state of Iowa. My registration renewal date is 12/31/97.

Signature: J. Brian Morrissey
Name typed or printed: J. Brian Morrissey
Date: Dec. 28, 1995 Reg. No. 7995

| Corners | Section | Twp | Range |
|-----------------------|---------|-----|-------|
| SW., SE. 1/4, SE. 1/4 | 14 | 74N | 28W |


CHECKED
INDEXED
CORRECTED

FILED NO. **1795**

BOOK 1 PAGE 335

95 DEC 29 AM 11:37

MICHELLE UTSLER
RECORDER
MADISON COUNTY, IOWA



SEAL

REC \$ 5.00
AND \$ 1.00
R.M.F. \$ 1.00