

UNITED STATES PUBLIC LAND SURVEY CORNER CERTIFICATE

OF

Land Survey Monuments situated in Section 14, Township 74 N, Range 28 W, of the Fifth Principal Meridian, Madison County, Iowa.
Previously recorded in N. A. in County Recorder's Office.

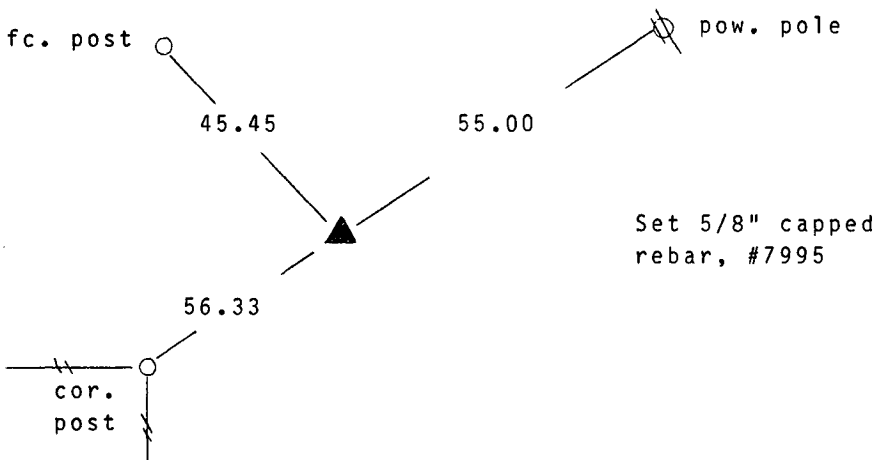
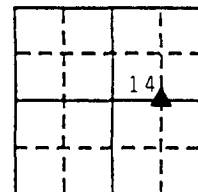
(book, page, document number, etc.)

(Show reason for preparing this certificate, the evidence and detailed procedures used in establishing the corner positions and monumentation found or placed.)

Monument Description and Remarks: Set 5/8" capped rebar, #7995, at midpoint between
calculated center of section and NE. Cor., SE. 1/4, after traversing all quarter
section corners.

PLAN - VIEW

(Show a minimum of three reference ties to durable physical objects, relevant monuments and physical conditions that will enable recovery of the corner.)



NW. Cor., NE. 1/4, SE. 1/4, Sec. 14

Note: all ties to "X" nails unless noted

I hereby certify that the survey work was completed and this certificate was prepared by me or under my direct personal supervision and that I am a duly registered land surveyor under the laws of the state of Iowa. My registration renewal date is 12/31/97.

Signature: J. Brian Morrissey
Name typed or printed: J. Brian Morrissey

Date: Dec. 28, 1995 Reg. No. 7995


Corners	Section	Twp	Range
NW., NE. 1/4, SE. 1/4	14	74N	28W

FILED NO. **1794**

BOOK 1 PAGE 334

95 DEC 29 AM 11:36

MICHELLE UTSLER
RECORDER
MADISON COUNTY, IOWA



SEAL

COMPILED
INDEXED
REC. \$ 5.00
A.U.C.
R.M.F. \$ 2.00