

FILED NO. **004365**BOOK **2** PAGE **155**

2000 MAY 19 PM 3: 19

REC'D **5th**
ADJ. **1st**
CLERK **1st**

2000-68S

COMPUTER ☒RECORDED ☒COMPARED ☒MICHELLE UTSLER
RECORDER

VANCE & HOCHSTETLER, P.C., CONSULTING ENGINEERS, WINTERSSET, IOWA (515) 462-3995

CHARLES T. VANCE, 110 West Green St., Winterset, Iowa, 50273

JAMES M HOCHSTETLER, 110 West Green St., Winterset, Iowa 50273

UNITED STATES PUBLIC LAND SURVEY CORNER CERTIFICATE

Land Survey Monuments situated in Section 1 OF 75 North Township, Range 26 West of the Fifth Principal Meridian, MADISON County, Iowa.
Previously recorded in _____ in County Recorder's Office.
(book, page, document number, etc.)

(Show reason for preparing this certificate, the evidence and detailed procedures used in establishing the the corner positions and monumentation found or placed.)


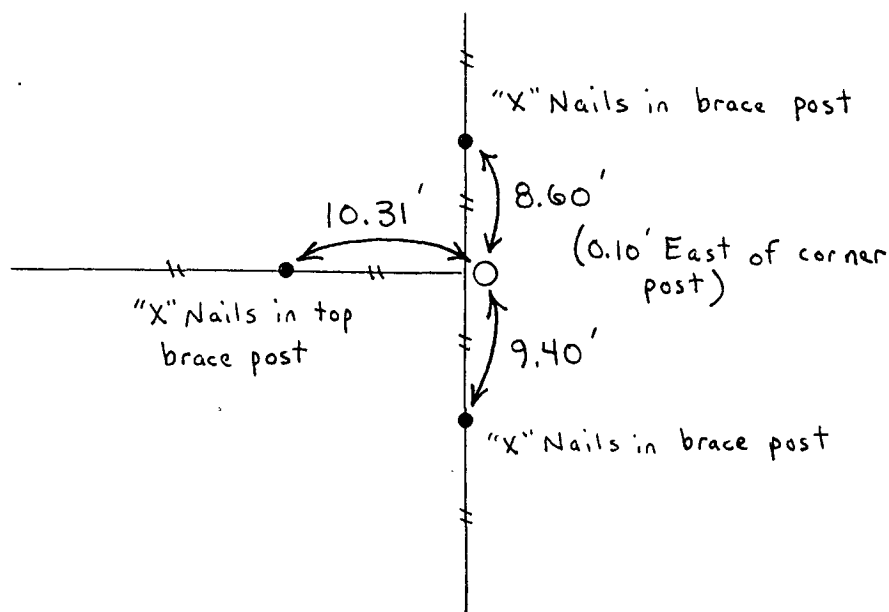
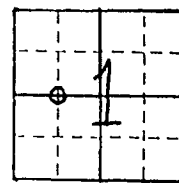
Monument Description and Remarks:

SE cor. SW. 1/4 NW. 1/4 - Set Capped Iron Rod #6808 (1/2" rebar, exposed) at existing fence corner. Pin was shown on 1980 plat as being set, but the fence corner looks like it has been placed since 1980.

PLAN - VIEW

(Show a minimum of three reference ties to durable physical objects, relevant monuments and physical conditions that will enable recovery of the corner.)

SE CORNER
SW. 1/4 NW. 1/4
SEC. 1-75-26
Set C.I.R. #6808



I hereby certify that this land surveying document was prepared and the related survey work was performed by me or under my direct personal supervision and that I am a duly licensed Land Surveyor under the laws of the State of Iowa.

J. M. Hochstetler
J. M. HOCHSTETLER

License number 6808

Date 5/16/2000

My license renewal date is December 31, 2001

Pages or sheets covered by this seal: 1

List Corners to be Indexed

Corners	Section	Twp	Range
SE cor.	1	75 N	26 W
SW. 1/4 NW. 1/4			