



004197
 FILED NO. _____
 BOOK 2 PAGE 151
 2000 MAY -9 PM 3:00

RECS 5⁰⁰
 AIDS _____
 E.M.F. \$ 1⁰⁰

COMPUTER
 RECORDED
 COMPARED

MICHELLE UTSLER
 RECORDER
 MADISON COUNTY, IOWA

VANCE & HOCHSTETLER, P.C., CONSULTING ENGINEERS, WINTERSSET, IOWA (515) 462-3995
 CHARLES T. VANCE, 110 West Green St., Winterset, Iowa, 50273
 JAMES M HOCHSTETLER, 110 West Green St., Winterset, Iowa 50273

UNITED STATES PUBLIC LAND SURVEY CORNER CERTIFICATE

Land Survey Monuments situated in Section 28 OF 28 Township 77 North Range 29 West, of the Fifth Principal Meridian, MADISON County, Iowa.
 Previously recorded in _____ in County Recorder's Office.
 (book, page, document number, etc.)

(Show reason for preparing this certificate, the evidence and detailed procedures used in establishing the the corner positions and monumentation found or placed.)


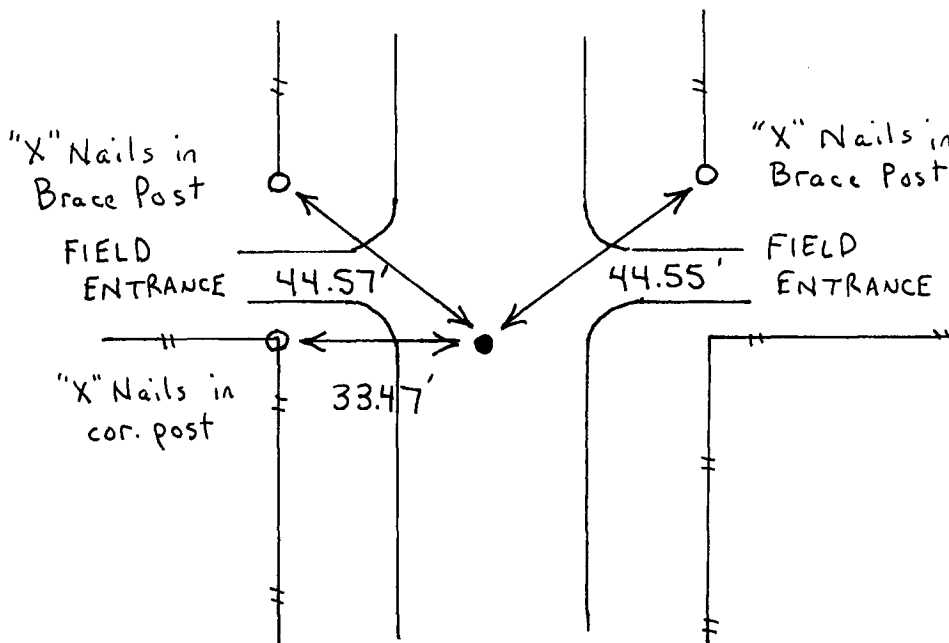
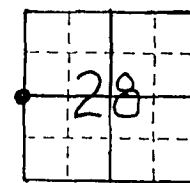
Monument Description and Remarks:

W. 1/4 cor. - Set Capped Iron Rod #6808 (1/2" rebar, 5" deep)
 at road right-of-way split in line with property
 line fences East and West.

PLAN - VIEW

(Show a minimum of three reference ties to durable physical objects, relevant monuments and physical conditions that will enable recovery of the corner.)

WEST 1/4 COR.
 SEC. 28-77-29
 Set C.I.R. #6808



I hereby certify that this land surveying document was prepared and the related survey work was performed by me or under my direct personal supervision and that I am a duly licensed Land Surveyor under the laws of the State of Iowa.

J. M. Hochstetler
 J. M. HOCHSTETLER
 License number 6808 Date 5/4/2000
 My license renewal date is December 31, 2001
 Pages or sheets covered by this seal: 1

List Corners to be Indexed

Corners	Section	Twp	Range
W. 1/4 cor.	28	77N	29W