

REC. \$ 5.00
AUDS \$
R.M.F. \$ 1.00

COMPUTER
RECORDED
COMPARED

✓ VANCE & HOCHSTETLER, P.C., CONSULTING ENGINEERS, WINTERSSET, IOWA (515) 462-3995
CHARLES T. VANCE, 110 West Green St., Winterset, Iowa, 50273
JAMES M HOCHSTETLER, 110 West Green St., Winterset, Iowa 50273

UNITED STATES PUBLIC LAND SURVEY CORNER CERTIFICATE


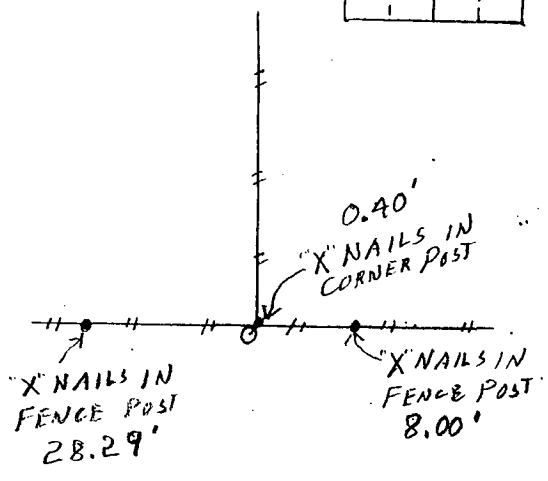
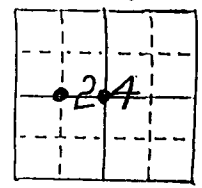
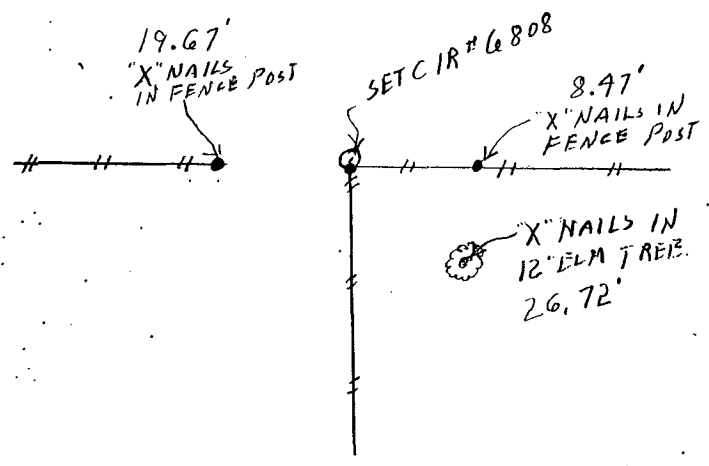
Land Survey Monuments situated in Section 24 OF 75 N Township, Range 26 W, of the Fifth Principal Meridian, MADISON County, Iowa.
Previously recorded in _____ in County Recorder's Office.
(book, page, document number, etc.)

(Show reason for preparing this certificate, the evidence and detailed procedures used in establishing the the corner positions and monumentation found or placed.)

Monument Description and Remarks: SW CORNER SE 1/4 NW 1/4; - SET CIR #6808
AT PROPERTY LINE FENCE CORNER. FOUND "X" NAILS IN OLD
FENCE POST TO WEST WHICH MATCHED TIE SHOWN IN CONSTRUCTION
STAKING NOTES BY COUNTY ENGINEER'S OFFICE IN 1971. ALSO
LINES UP WITH PROPERTY LINE FENCES EAST, WEST & SOUTH.
CENTER OF SECTION; - SET CIR #6808 AT PROPERTY LINE FENCE CORNER
IN LINE WITH FENCE TO NORTH & WEST.
PLAN - VIEW

(Show a minimum of three reference ties to durable physical objects, relevant monuments and physical conditions that will enable recovery of the corner.)

SW COR
SE 1/4 NW 1/4



I hereby certify that this land surveying document was prepared and the related survey work was performed by me or under my direct personal supervision and that I am a duly licensed Land Surveyor under the laws of the State of Iowa.
J. M. Hochstetler
J. M. HOCHSTETLER
License number 6808 Date 11/4/2000
My license renewal date is December 31, 2001.
Pages or sheets covered by this seal: 1

List Corners to be Indexed

Corners	Section	Twp	Range
SW COR SE 1/4 NW 1/4	24	75 N	26 W
CENTER	24	75 N	24 W