

REC \$ 5.18
AUD \$
P.M.F. \$ 1.00

FILED NO. 002597

BOOK 2 PAGE 127

2000 JAN 11 AM 11:14

COMPUTER
RECORDED
COMPARED

VANCE & HOCHSTETLER, P.C., CONSULTING ENGINEERS, WINTERSSET, IOWA (515) 462-3995
CHARLES T. VANCE, 110 West Green St., Winterset, Iowa, 50273
JAMES M HOCHSTETLER, 110 West Green St., Winterset, Iowa 50273

UNITED STATES PUBLIC LAND SURVEY CORNER CERTIFICATE

Land Survey Monuments situated in Section OF 15, Township 77 NORTH, Range 29 WEST, of the Fifth Principal Meridian, MADISON County, Iowa.
Previously recorded in _____ in County Recorder's Office.
(book, page, document number, etc.)


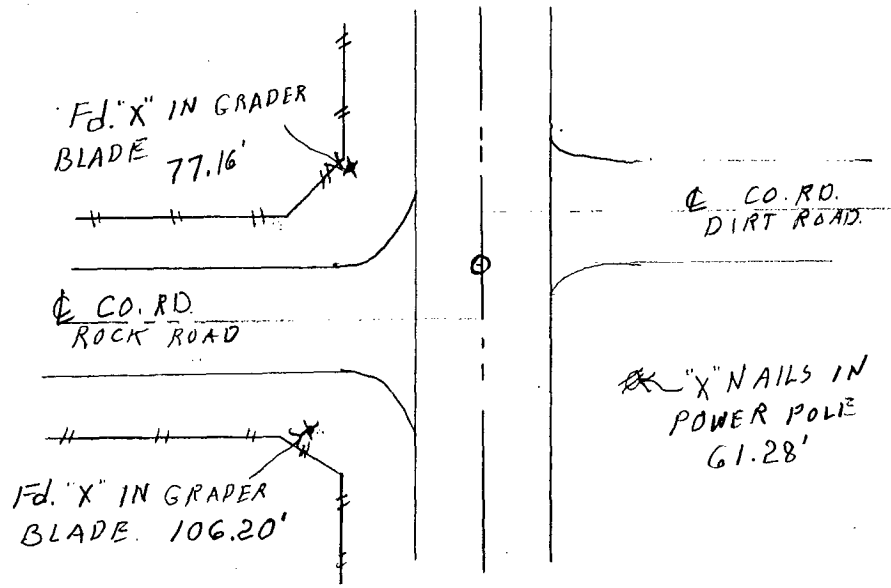
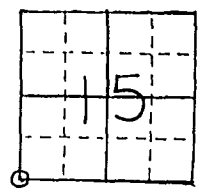
(Show reason for preparing this certificate, the evidence and detailed procedures used in establishing the the corner positions and monumentation found or placed.)

Monument Description and Remarks:
SW cor. - Fd. plastic marker in filled-in core out of P.C.C. paving. Used by Vance & Hochstetler P.C. for a Survey in the NW 1/4 of the NW 1/4 of Sec. 22 and recorded as a lead plug in Hwy. Also tied by County Engineer's Office with Grader Blades.

PLAN - VIEW

(Show a minimum of three reference ties to durable physical objects, relevant monuments and physical conditions that will enable recovery of the corner.)

SW CORNER
SEC. 15-77-29
Fd. Plastic Marker
in roadway



I hereby certify that this land surveying document was prepared and the related survey work was performed by me or under my direct personal supervision and that I am a duly licensed Land Surveyor under the laws of the State of Iowa.
J. M. Hochstetler
J. M. HOCHSTETLER
License number 6808 Date 1/3/2000
My license renewal date is December 31, 2004.
Pages or sheets covered by this seal: 1

List Corners to be Indexed

Corners	Section	Twp	Range
SW cor.	15	77N	29W