

FILED NO. 003707  
BOOK 2 PAGE 142  
2000 APR -5 AM 10:57

REC'D 5<sup>00</sup>  
AUD'S \_\_\_\_\_  
P.M.F.'S 1<sup>00</sup>

COMPUTER   
RECORDED   
COMPARED

MICHELLE UTSLER  
RECORDER  
MADISON COUNTY, IOWA

✓ VANCE & HOCHSTETLER, P.C., CONSULTING ENGINEERS, WINTERSET, IOWA (515) 462-3995  
CHARLES T. VANCE, 110 West Green St., Winterset, Iowa, 50273  
JAMES M HOCHSTETLER, 110 West Green St., Winterset, Iowa 50273

### UNITED STATES PUBLIC LAND SURVEY CORNER CERTIFICATE

Land Survey Monuments situated in Section 17 OF 77 North Township, Range 29 West, of the Fifth Principal Meridian, Madison County, Iowa.  
Previously recorded in \_\_\_\_\_ in County Recorder's Office.  
(book, page, document number, etc.)


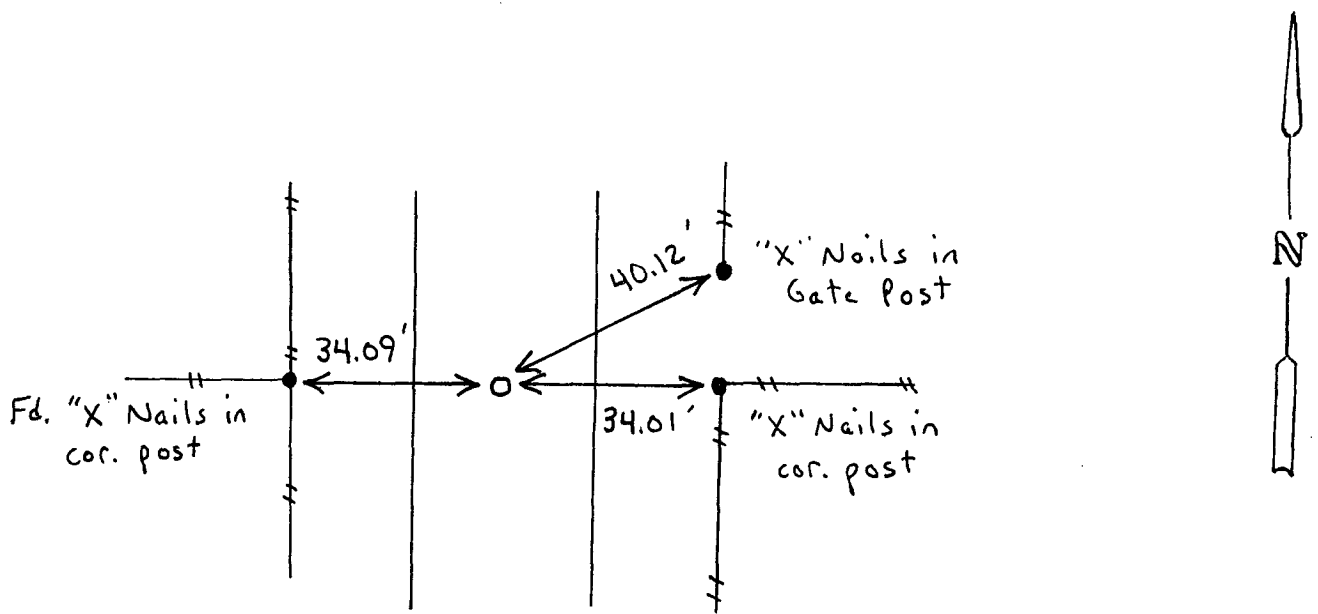
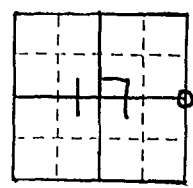
(Show reason for preparing this certificate, the evidence and detailed procedures used in establishing the the corner positions and monumentation found or placed.)

Monument Description and Remarks:  
E. 1/4 cor. - Set Capped Iron Rod #6808 (1/2" rebar, 4" deep) at road right-of-way split in line with East-West property line fences on both sides of the road.

### PLAN - VIEW

(Show a minimum of three reference ties to durable physical objects, relevant monuments and physical conditions that will enable recovery of the corner.)

EAST 1/4 COR.  
SEC. 17-77-29



I hereby certify that this land surveying document was prepared and the related survey work was performed by me or under my direct personal supervision and that I am a duly licensed Land Surveyor under the laws of the State of Iowa.  
J.M. Hochstetler  
J.M. HOCHSTETLER  
License number 6808 Date 3/23/2000  
My license renewal date is December 31, 2001  
Pages or sheets covered by this seal: 1

### List Corners to be Indexed

Corners	Section	Twp	Range
E. 1/4 cor.	17	77N	29W