



COMPUTER
RECORDED
COMPARED

CV

REC \$ 500
AUD \$ _____
R.M.F. \$ 100

VANCE & HOCHSTETLER, P.C., CONSULTING ENGINEERS, WINTERSET, IOWA (515) 462-3995
CHARLES T. VANCE, 110 West Green St., Winterset, Iowa, 50273
JAMES M HOCHSTETLER, 110 West Green St., Winterset, Iowa 50273

UNITED STATES PUBLIC LAND SURVEY CORNER CERTIFICATE

OF
Land Survey Monuments situated in Section 22, Township 77 NORTH, Range 29 WEST, of the Fifth Principal Meridian, MADISON County, Iowa.
Previously recorded in _____ in County Recorder's Office.
(book, page, document number, etc.)

(Show reason for preparing this certificate, the evidence and detailed procedures used in establishing the the corner positions and monumentation found or placed.)

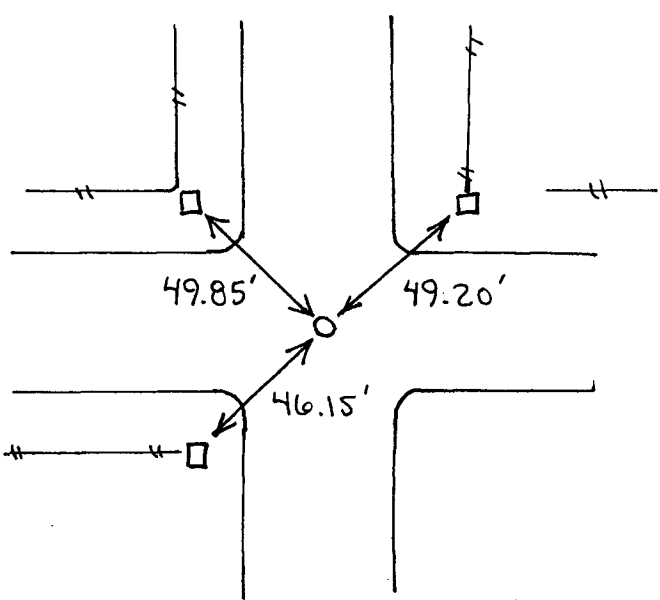
Monument Description and Remarks:

E. 1/4 cor. - Fd. Capped Iron Rod #5228 (4" deep) at centerline-centerline intersection of county roads. Previously referenced with grader blades
Center - Set C.I.R. #6808 (1/2" rebar, 4" deep) at road right-of-way split in line with property line fence to South.

PLAN - VIEW

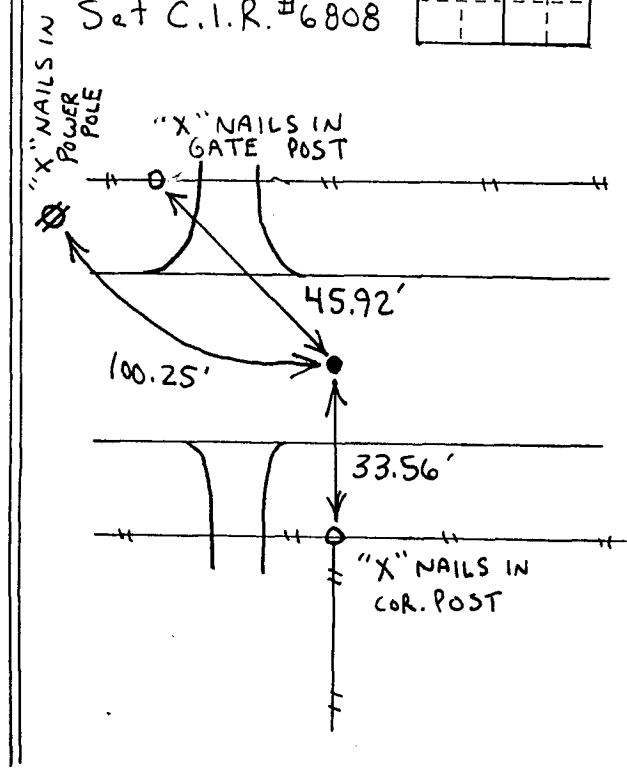
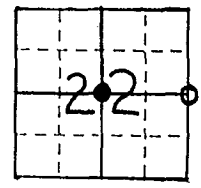
(Show a minimum of three reference ties to durable physical objects, relevant monuments and physical conditions that will enable recovery of the corner.)

EAST 1/4 COR.
SEC. 22-77-29
Fd. C.I.R. #5228




NOTE: All ties are to found Grader Blades (exposed).

CENTER
SEC. 22-77-29
Set C.I.R. #6808



List Corners to be Indexed

Corners	Section	Twp	Range
E. 1/4 cor	22	77N	29W
Center	22	77N	29W



I hereby certify that this land surveying document was prepared and the related survey work was performed by me or under my direct personal supervision and that I am a duly licensed Land Surveyor under the laws of the State of Iowa.
J. M. Hochstetler
J. M. HOCHSTETLER
License number 6808 Date 3/14/2000
My license renewal date is December 31, 2001
Pages or sheets covered by this seal: 1