

REC \$ 5.00  
AUD \$ \_\_\_\_\_  
R.M.F. \$ 1.00

002344  
FILED NO. \_\_\_\_\_  
BOOK 2 PAGE 124  
1999 DEC 21 PM 3:34

COMPUTER   
RECORDED   
COMPARED

SHELLE UTSLER  
RECORDER  
MADISON COUNTY, IOWA

VANCE & HOCHSTETLER, P.C., CONSULTING ENGINEERS, WINTERSET, IOWA (515) 462-3995  
CHARLES T. VANCE, 110 West Green St., Winterset, Iowa, 50273  
JAMES M HOCHSTETLER, 110 West Green St., Winterset, Iowa 50273

### UNITED STATES PUBLIC LAND SURVEY CORNER CERTIFICATE

Land Survey Monuments situated in Section 30 OF 74 NORTH Township, Range 26 WEST of the Fifth Principal Meridian, MADISON County, Iowa.  
Previously recorded in \_\_\_\_\_ in County Recorder's Office.  
(book, page, document number, etc.)

(Show reason for preparing this certificate, the evidence and detailed procedures used in establishing the the corner positions and monumentation found or placed.)


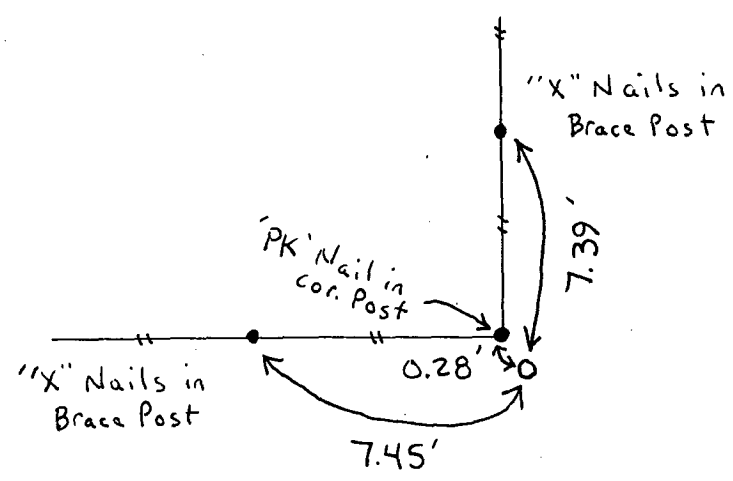
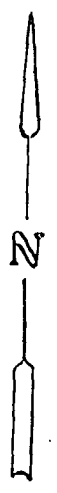
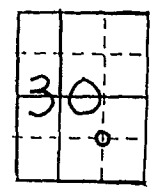
Monument Description and Remarks:

SW cor. NE. 1/4 SE. 1/4 - Set Capped Iron Rod (C.I.R.) #6808,  
exposed, at existing fence corner.

### PLAN - VIEW

(Show a minimum of three reference ties to durable physical objects, relevant monuments and physical conditions that will enable recovery of the corner.)

SW CORNER  
NE. 1/4 SE. 1/4  
SEC. 30-74-26  
Set C.I.R. #6808



I hereby certify that this land surveying document was prepared and the related survey work was performed by me or under my direct personal supervision and that I am a duly licensed Land Surveyor under the laws of the State of Iowa.  
J. M. HOCHSTETLER  
J. M. HOCHSTETLER  
License number 6808 Date 12/14/99  
My license renewal date is December 31, 1999.  
Pages or sheets covered by this seal: 1

#### List Corners to be Indexed

Corners	Section	Twp	Range
SW cor.	30	74N	26W
NE. 1/4 SE. 1/4			