

REC \$ 5.00  
 AUD \$ \_\_\_\_\_  
 R.M.F. \$ 1.00

FILED NO. 001841  
 BOOK 2 PAGE 100  
 1999 NOV -5 AM 10: 07

COMPUTER   
 RECORDED   
 COMPARED

SCHELLE UTSLER  
 RECORDER  
 MADISON COUNTY IOWA

PREPARED BY: BOLDMAN LAND SURVEYING, P.C. 521 WEST GREEN STREET, WINTERSSET, IA 50273 PH (515)462-9242

UNITED STATES PUBLIC LAND SURVEY CORNER CERTIFICATE

OF

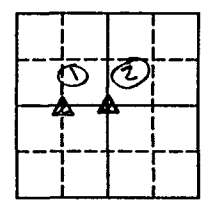
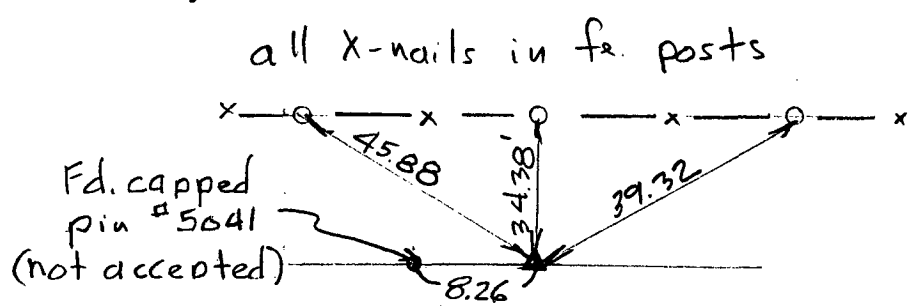
Land Survey Monuments situated in Section 17 Township 75N Range 26W, of the Fifth Principal Meridian, Madison County, Iowa  
 Previously recorded in Book: 1 Page 281 In County Recorder's Office.  
 (book, page, document number, etc.)

(show reason for preparing this certificate, the evidence and detailed procedures used in establishing the corner positions and monumentation found or placed.)

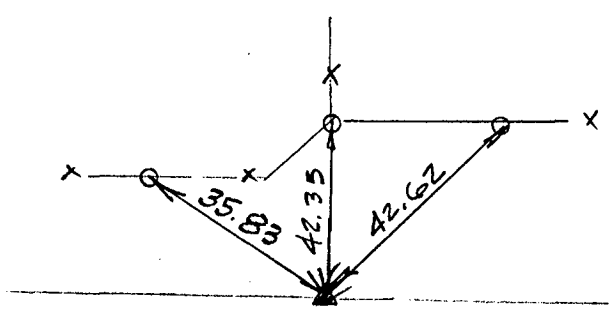
Monument Description and Remarks: ① Set 5/8" capped pin at midpt. between W 1/4 and center. ② Set 5/8" capped pin from Co Engineer's ties.

PLAN-VIEW

(Show a minimum of three reference ties to durable physical objects, relevant monuments and physical conditions that will enable recovery of the corner.)



Ref. SW cor. SE 1/4 NW 1/4 Sec. 17




Ref. Center Sec. 17

I hereby certify that the survey work was completed and this certificate was prepared by me or under my direct personal supervision and that I am a duly Licensed Land Surveyor under the laws of the State of Iowa

Signature: Craig S. Boldman  
 Craig S. Boldman

Date: 11-4-99 Reg. No. 13427



SEAL

List Corners to be Indexed

Corners	Section	Twp	Range
SW cor			
SE 1/4 NW 1/4	17	75	26
Center	17	75	26