

COMPUTER

RECORDED

COMPARED

FILED NO. **001399**

BOOK 2 PAGE 94

99 OCT -4 PM 3:40

REC \$ 5.00

AUD \$       

R.M.F. \$       

MICHELLE UTSLER  
RECORDER  
MADISON COUNTY, IOWA

PREPARED BY: BOLDMAN LAND SURVEYING, P.C. 521 WEST GREEN STREET, WINTERSET, IA 50273 PH (515)462-3308

### UNITED STATES PUBLIC LAND SURVEY CORNER CERTIFICATE

OF

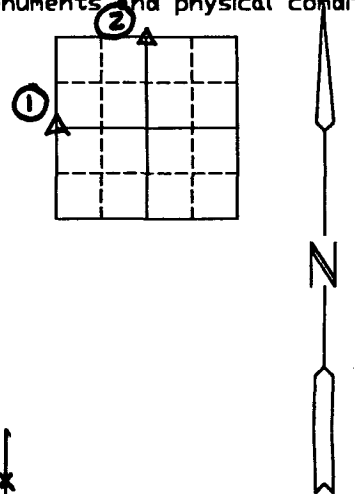
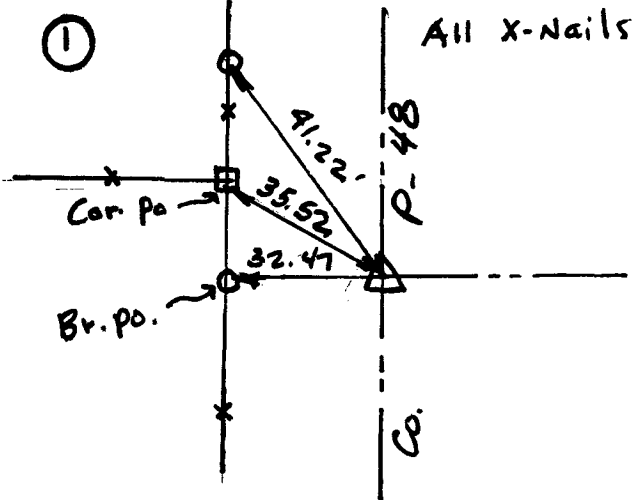
Land Survey Monuments situated in Section 31, Township 76 N, Range 29 W, of the Fifth Principal Meridian, Madison County, Iowa  
Previously recorded in None In County Recorder's Office.  
(book, page, document number, etc.)

(show reason for preparing this certificate, the evidence and detailed procedures used in establishing the corner positions and monumentation found or placed.)

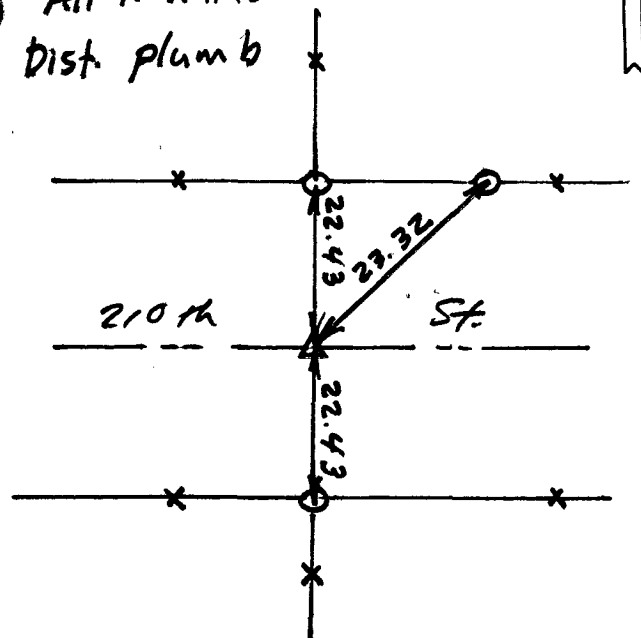
Monument Description and Remarks: ① Set pin #13427 at split between NW cor & SW cor.  
② Set pin #13427 at Row split on fence line extended.

### PLAN-VIEW

(Show a minimum of three reference ties to durable physical objects, relevant monuments and physical conditions that will enable recovery of the corner.)



② All X-nails  
Dist. plumb




I hereby certify that the survey work was completed and this certificate was prepared by me or under my direct personal supervision and that I am a duly Licensed Land Surveyor under the laws of the State of Iowa

Signature: Craig S. Boldman  
Craig S. Boldman

Date: 10-4-99 Reg. No. 13427

SEAL



#### List Corners to be Indexed

Corners	Section	Twp	Range
① W <sup>1</sup> / <sub>4</sub>	31	76	29
② N <sup>1</sup> / <sub>4</sub>	31	76	29