

UNITED STATES PUBLIC LAND SURVEY CORNER CERTIFICATE

OF

Land Survey Monuments situated in Section 33/4, Township 78N/77N, Range 27W, of the Fifth Principal Meridian, DALLAS / MADISON County, Iowa. Previously recorded in _____ in County Recorder's Office.

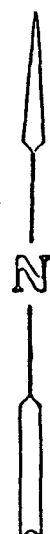
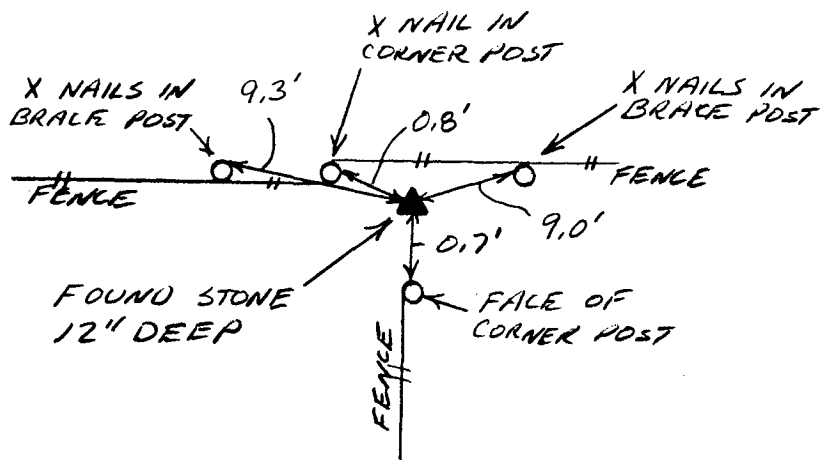
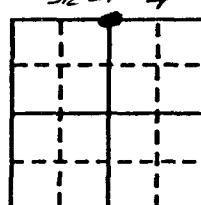
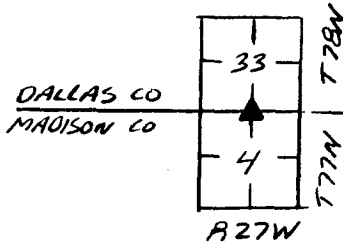
(book, page, document number, etc.)

(Show reason for preparing this certificate, the evidence and detailed procedures used in establishing the corner positions and monumentation found or placed.)

Monument Description and Remarks: NO TIES ON RECORD FOR CORNER.
FOUND STON 0.7' NORTH OF A FENCE RUNNING TO
THE SOUTH 12" DEEP

PLAN - VIEW

(Show a minimum of three reference ties to durable physical objects, relevant monuments and physical conditions that will enable recovery of the corner.)



I hereby certify that the survey work was completed and this certificate was prepared by me or under my direct personal supervision and that I am a duly registered land surveyor under the laws of the state of Iowa.

Signature: [Signature]
Name typed or printed: UDEL PAGENTINI
Date: 11-30-99 Reg. No. 5228

Corners	List Corners to be Indexed Section	Twp	Range
N 1/4	4	77N	27W
S 1/4	33	78N	27W

REC \$ 5⁰⁰
AUD \$ _____
R.M.F. \$ 1⁰⁰

FILED NO. 002084
BOOK 2 PAGE 107
1999 NOV 30 PM 12:52
SHELLE UTSLER
RECORDER
MADISON COUNTY, IOWA

COMPUTER
RECORDED
COMPARED



SEAL