

REC \$ None

FILED 005393

AUD \$ _____

BOOK 2 PAGE 58

R.M.F. \$ _____

COMPUTER

1999 JUN 30 PM 3:20

RECORDED

MICHELLE UTSLER

COMPARED

RECORDER

MADISON COUNTY, IOWA

Prepared By: Michael James Hackett, Madison County Engineer's Office, Courthouse, P.O. Box 152, Winterset, Ia. 50275, Tel. (515) 462-11366

UNITED STATES PUBLIC LAND SURVEY CORNER CERTIFICATE OF

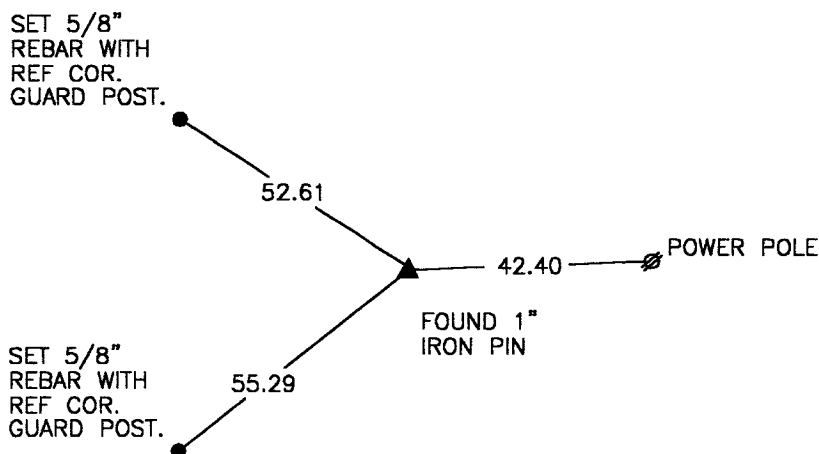
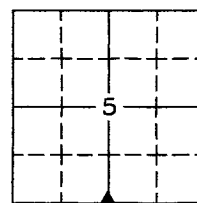
Land Survey Monuments situated in Section 5, Township 75 N, Range 27 W, of the Fifth Principal Meridian, Madison County, Iowa. Previously recorded in N. A. in County Recorders Office. (book, page, document number, etc.)

(Show reason for preparing this certificate, the evidence and detailed procedures used in establishing the corner positions and monumentation found or placed.)

Monument Description and Remarks: Found 1" iron pin. Previously logged in Madison County Engineers Office by Barry A. Bishop P.E. & L.S. Accepted position.


PLAN VIEW

(Show a minimum of three reference ties to durable physical objects, relevant monuments and physical conditions that will enable recovery of the corner.)



SW. COR., SE. 1/4, SEC. 5

NOTE: ALL TIES TO "X" NAILS UNLESS NOTED



I hereby certify that this land surveying document was prepared and the related survey work was performed by me or under my direct personal supervision and that I am a duly Licensed Land Surveyor under the laws of the State of Iowa.

Signed Michael James Hackett Date 6/30/99
Michael James Hackett Iowa Lic. No. 14672

My license renewal date is 12/31/2000.
Pages covered by this seal: 1.

SBRC-61(44)-2