



COMPUTER ☒
RECORDED ☒
COMPARED ☒

FILED NO. **5279**

BOOK 2 PAGE 51

99 JUN 24 PM 2: 15

REC \$ 5.00
AUD \$
R.M.F. \$

MICHELLE UTSLER
RECORDER
MADISON COUNTY, IOWA

VANCE & HOCHSTETLER, P.C., CONSULTING ENGINEERS, WINTERSSET, IOWA (515) 462-3995

CHARLES T. VANCE, 110 West Green St., Winterset, Iowa, 50273

JAMES M HOCHSTETLER, 110 West Green St., Winterset, Iowa 50273

UNITED STATES PUBLIC LAND SURVEY CORNER CERTIFICATE

OF
Land Survey Monuments situated in Section 15, Township 75 NORTH, Range
29 WEST, of the Fifth Principal Meridian, MADISON County, Iowa.
Previously recorded in _____ in County Recorder's Office.
(book, page, document number, etc.)

(Show reason for preparing this certificate, the evidence and detailed procedures used in establishing the
the corner positions and monumentation found or placed.)

Monument Description and Remarks:

E. 1/4 cor. - Set C.I.R. #6808 at existing fence corner

NE cor. NW. 1/4 SE. 1/4 - Set C.I.R. #6808 at existing fence
corner.

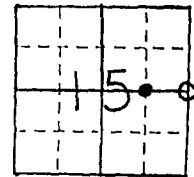
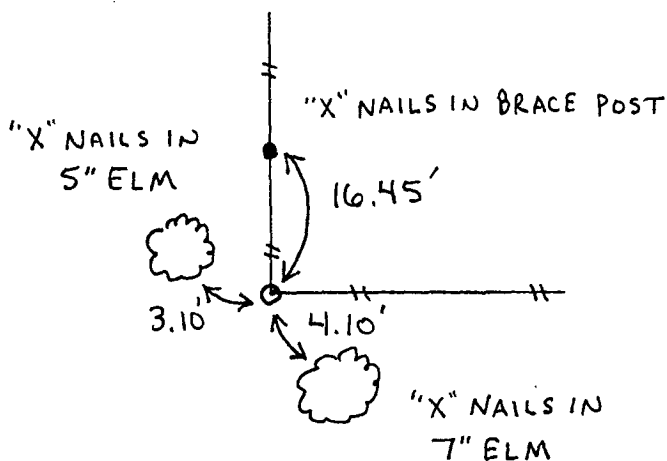
PLAN - VIEW

(Show a minimum of three reference ties to durable physical objects, relevant monuments and physical
conditions that will enable recovery of the corner.)

EAST 1/4 CORNER

SEC. 15-75-29

Set C.I.R. #6808


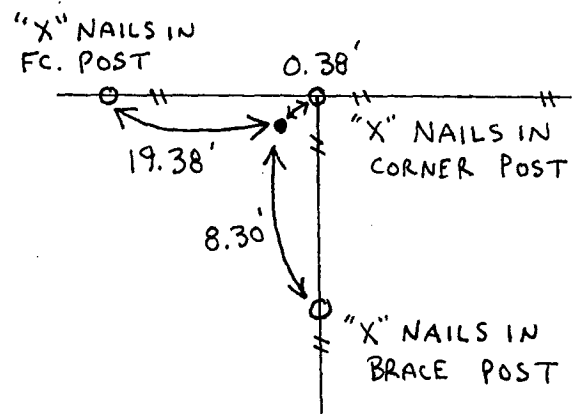


NE CORNER

NW. 1/4 SE. 1/4

SEC. 15-75-29

Set C.I.R. #6808



I hereby certify that this land surveying document was prepared
and the related survey work was performed by me or under my
direct personal supervision and that I am a duly licensed Land
Surveyor under the laws of the State of Iowa.

J. M. Hochstetler
J. M. HOCHSTETLER

License number 6808

Date 6/24/99

My license renewal date is December 31, 1999.

Pages or sheets covered by this seal: 1

List Corners to be Indexed

Corners	Section	Twp	Range
E. 1/4 cor.	15	75N	29W
NE cor.	15	75N	29W
NW. 1/4 SE. 1/4	15	75N	29W